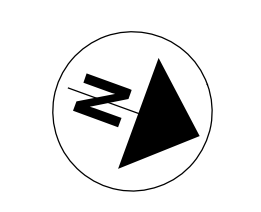
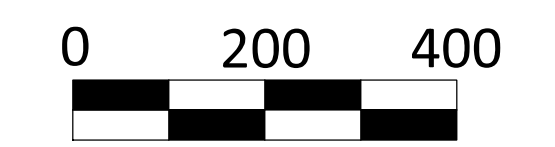


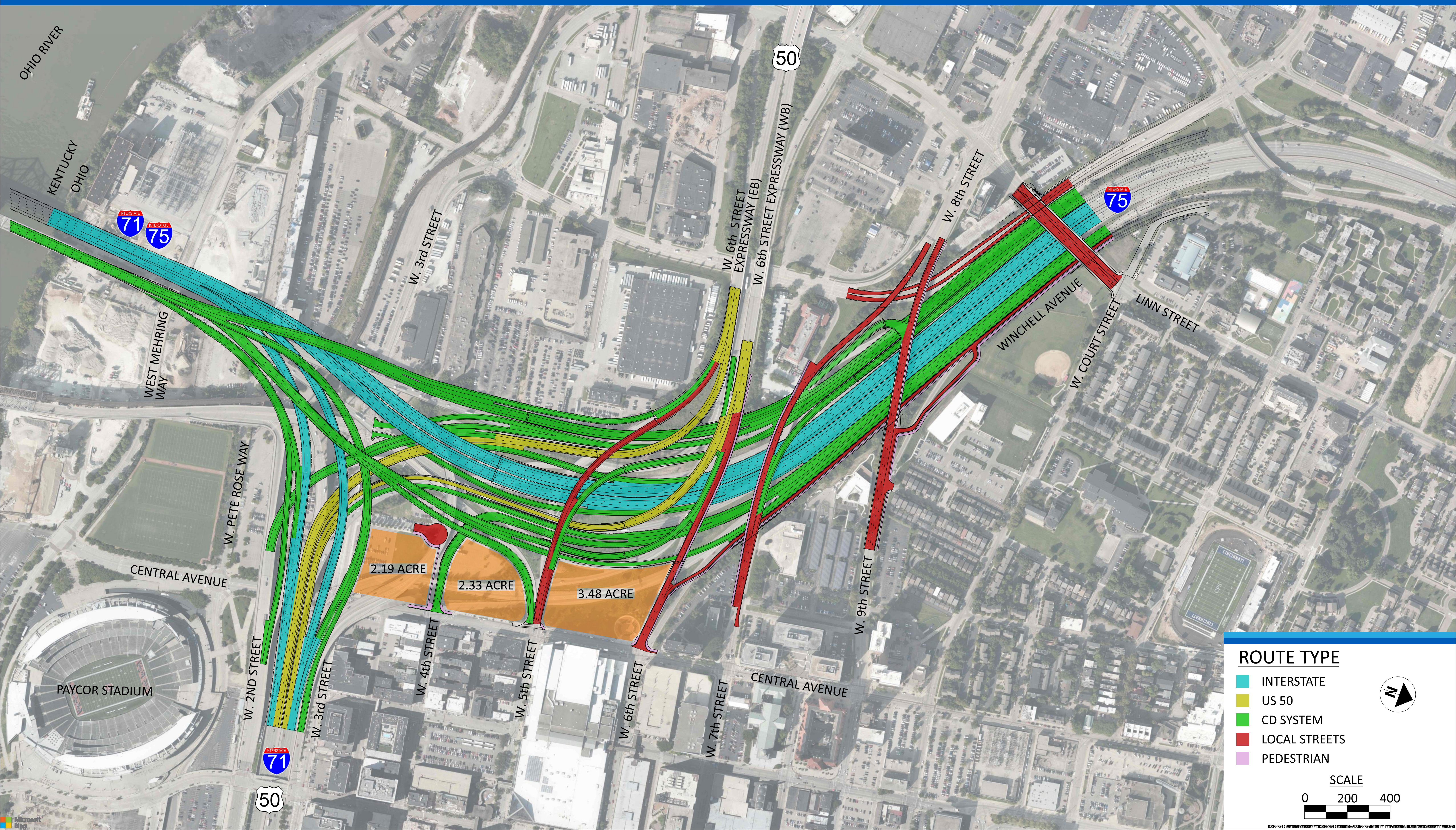
ROUTE TYPE

- INTERSTATE
- US 50
- CD SYSTEM
- LOCAL STREETS
- PEDESTRIAN



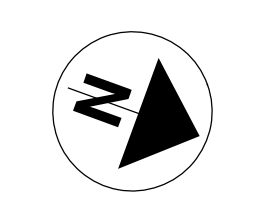
SCALE



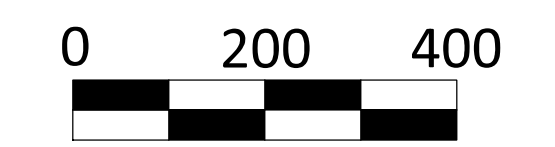


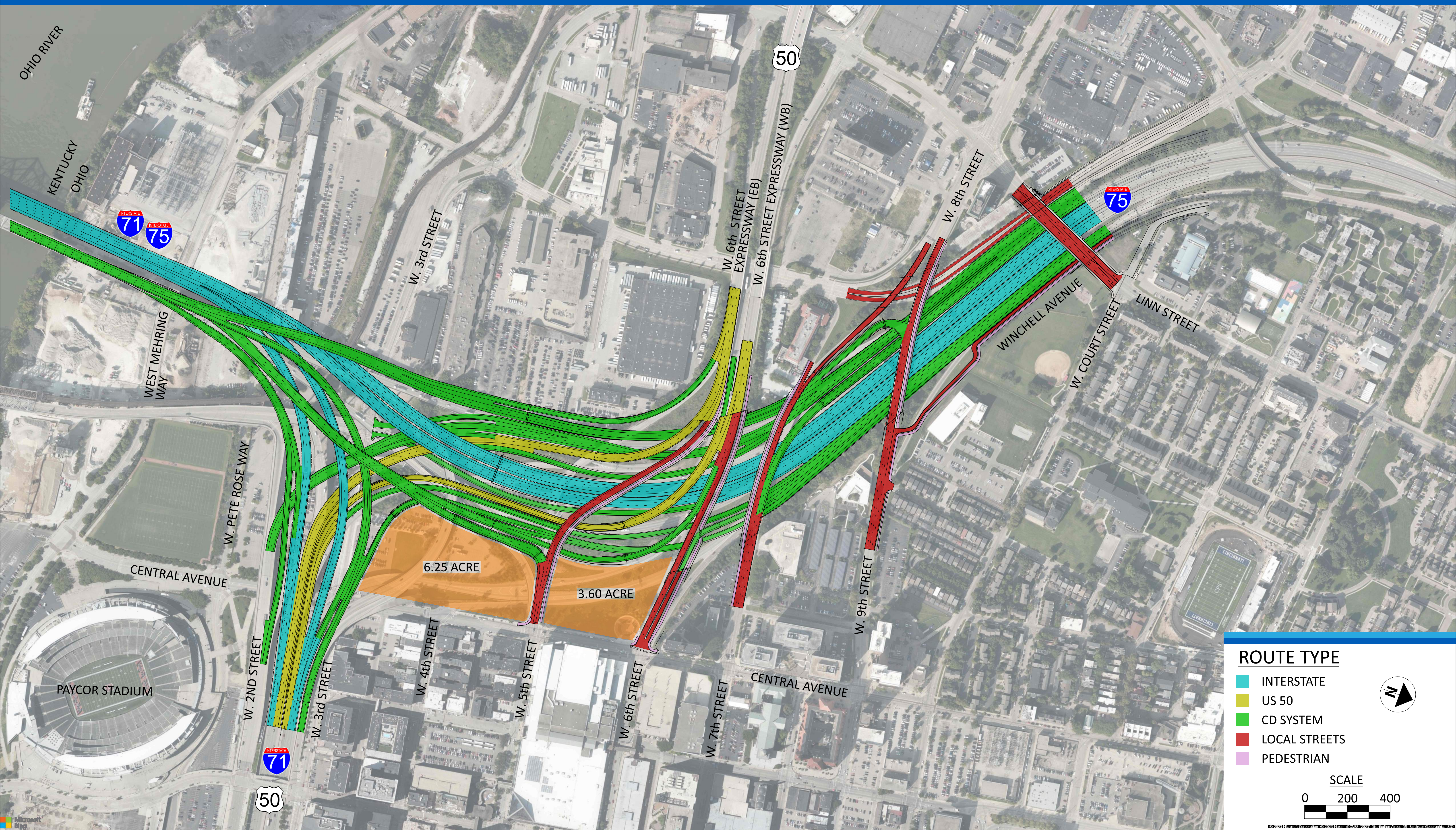
ROUTE TYPE

- INTERSTATE
- US 50
- CD SYSTEM
- LOCAL STREETS
- PEDESTRIAN



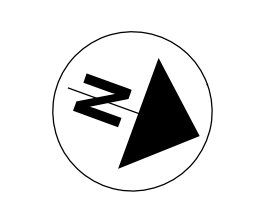
SCALE





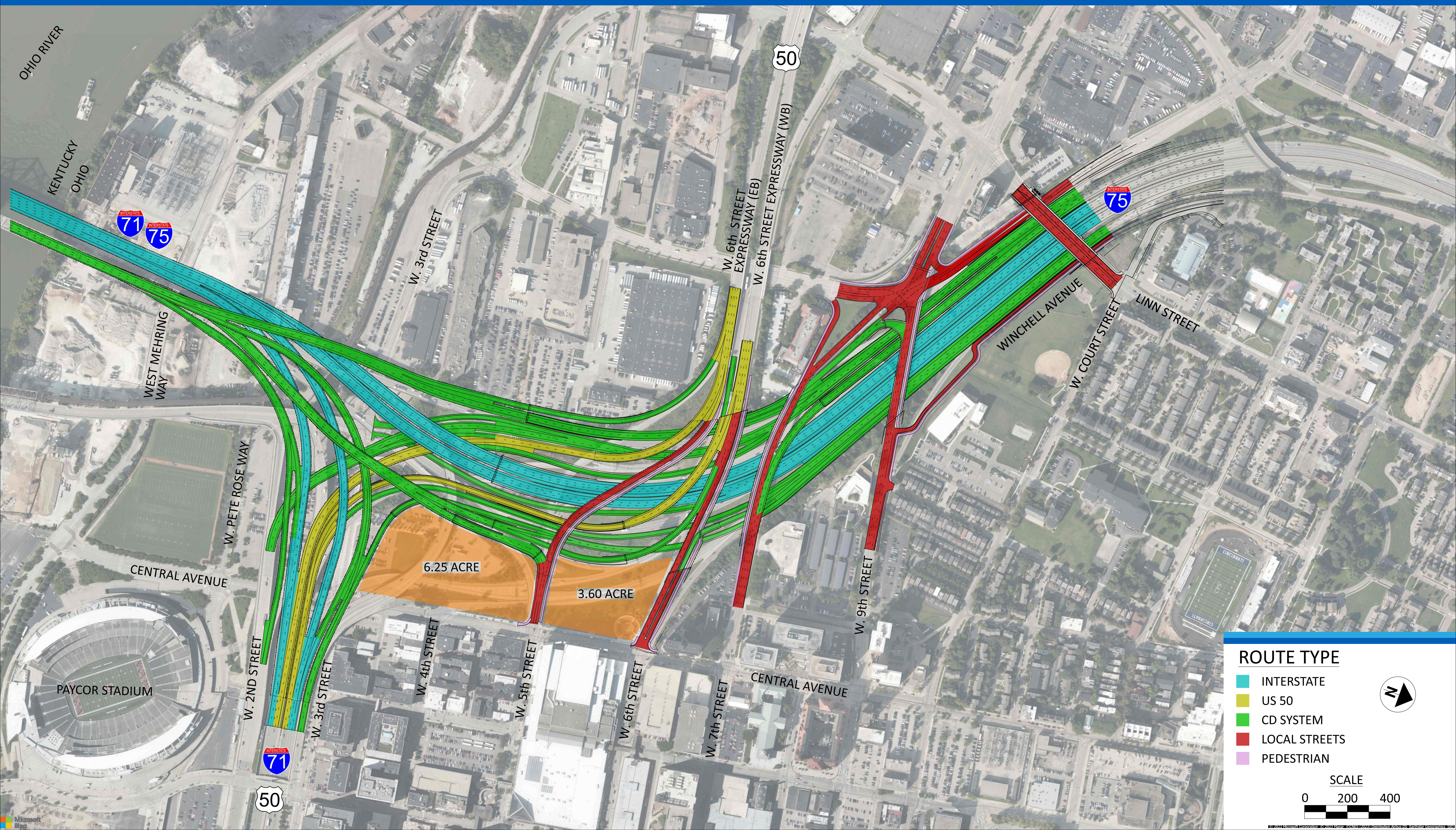
ROUTE TYPE

- INTERSTATE
- US 50
- CD SYSTEM
- LOCAL STREETS
- PEDESTRIAN



SCALE






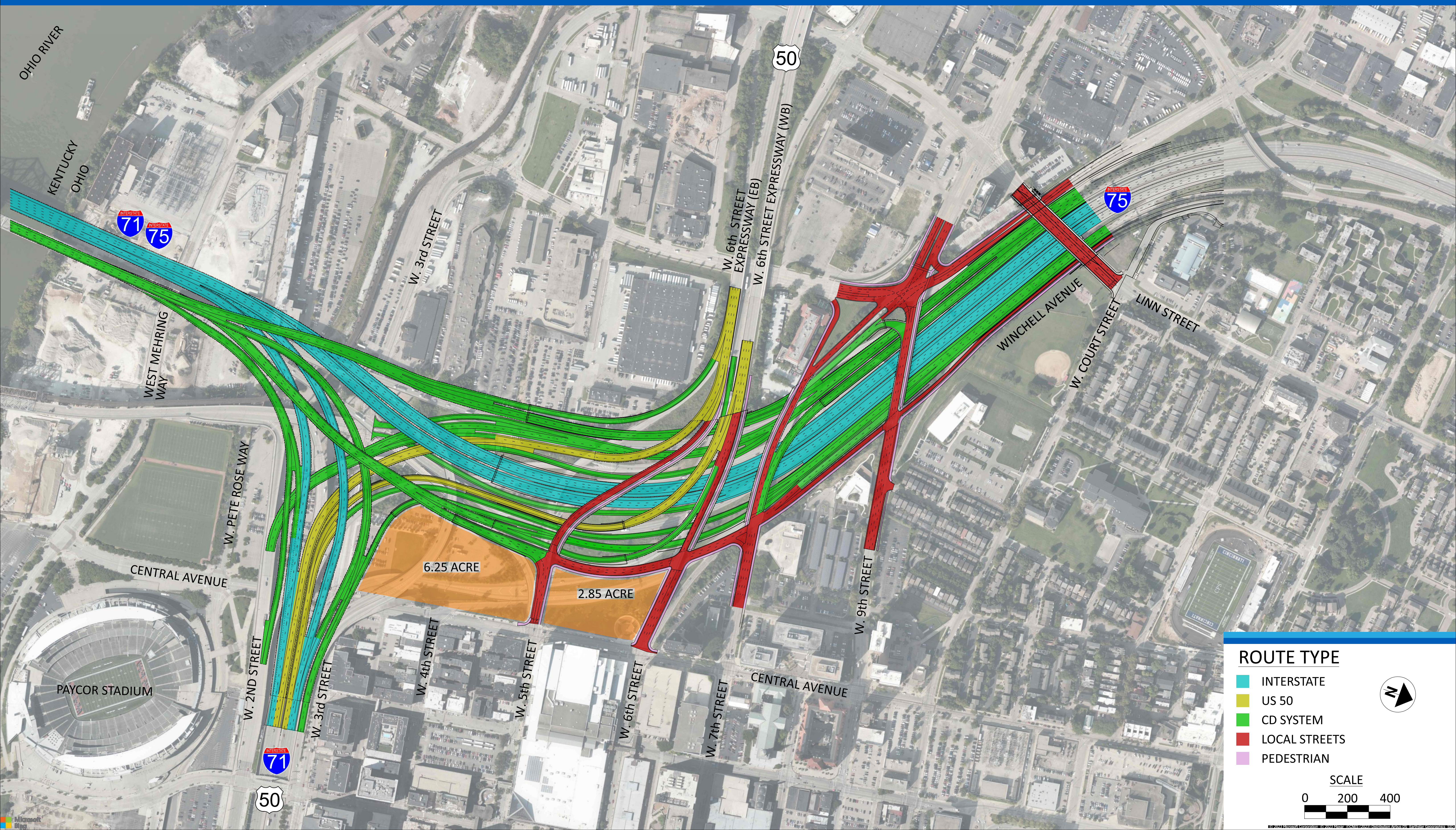
ROUTE TYPE

- INTERSTATE
- US 50
- CD SYSTEM
- LOCAL STREETS
- PEDESTRIAN

SCALE

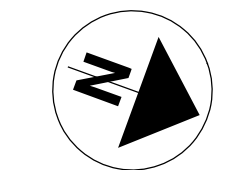
0 200 400





ROUTE TYPE

- INTERSTATE
- US 50
- CD SYSTEM
- LOCAL STREETS
- PEDESTRIAN



SCALE

