

PETITION

TO THE COUNCIL OF THE CITY OF CINCINNATI, OHIO:

The undersigned, **JNB Custon Homes, LLC**, an Ohio limited liability company, **Jay and Lisa Silverthorne**, husband and wife, **Ollinger Holdings LLC**, an Ohio limited liability company, **O'Daniel, LLC**, an Ohio limited liability company, **Frazier Custom Homes, LLC**, an Ohio limited liability company, **Cary and Patricia Belyea**, husband and wife, **11503 Springfield Pike LLC**, an Ohio limited liability company, and **East End Development LLC**, an Ohio limited liability company (collectively, the "*Owner*") represents and warrants that it is, on the date of this Petition and on the date of submission of this Petition to the Council of the City of Cincinnati ("*City Council*"), the owner of fee simple title to the real property described in Exhibit A attached hereto and incorporated herein by this reference, less lot 35 which is not the subject of this petition ("*Property*"), and that the Property includes one hundred percent (100%) of the area and lots and lands benefited by and to be assessed for the improvements hereinafter described ("*Assessed Lands*").

Petition for Public Improvements. The Owner (together with its grantees or transferees, and its and their successors and assigns as owners of any of the lots and lands included in the Assessed Lands, "*Owners*"), hereby respectfully petitions this City Council for the public improvements described in Exhibit B attached hereto, which Exhibit is incorporated herein by this reference (collectively, "*Public Infrastructure Improvements*"), as the same are further described and detailed in the plans, specifications, profiles and estimates of cost (collectively, "*Plans*") filed in the office of the Clerk of Council of the City of Cincinnati ("*City*") prior to or concurrently with the filing of this Petition.

Assessed Lands. The Assessed Lands shall solely include lots 1 through 34 and 36 through 39 included within the Property as depicted in Exhibit C attached hereto, and shall exclude lot 35 and the real property dedicated as right-of-way for the Public Infrastructure Improvements and the common areas not included in lots 1 through 39, each as depicted in Exhibit C ("*Excluded Properties*").

Costs to be Assessed; Period of Assessment. The undersigned further requests, on behalf of the Owners, that 100% of the total assessable cost of the Public Infrastructure Improvements, determined subject to and as further described herein and in the Plans ("*Assessable Cost*"), be assessed upon the lots and lands constituting the Assessed Lands, with such assessments ("*Special Assessments*") to be allocated and assessed to the Assessed Lands in proportion to the benefits received, as further described herein, and to be payable, when levied, semi-annually for not more than **fifteen (15)** years.

The Assessable Cost of the Public Infrastructure Improvements may include, if so elected by the City, any one or more of the following costs:

(a) all costs ("*Direct Costs*") incurred with respect to the design, engineering, acquisition, construction, installation and equipping of the Public Infrastructure Improvements including, without limitation, the following to the extent applicable: (i) the purchase price of real estate or any interest therein when acquired by purchase; (ii) the cost of preliminary and other surveys and designs; (iii) the cost of preparing plans, specifications, profiles, and estimates; (iv)

the cost of printing, serving, and publishing notices, resolutions, and ordinances; (v) the cost of all special proceedings; and (vi) the cost of labor and material, whether furnished by contract or otherwise, together with reasonable construction management fees; and

(b) all costs (“*Indirect Costs*”) incurred in connection with the preparation, levy, collection and enforcement of the Special Assessments and the financing of the Public Infrastructure Improvements including, without limitation, the following: (i) with respect to the issuing or servicing of any revenue, general obligation or other bonds (“*Bonds*”) that may be issued by the City, or the Port of Greater Cincinnati Development Authority (the “*Port*”) under an agreement with the City, in anticipation of collection of the Special Assessments (whether or not also issued in anticipation of other revenues) or otherwise, to finance the Public Infrastructure Improvements (or to refund Bonds previously issued to finance the Public Infrastructure Improvements or refund prior Bonds), subject to the limitations established in the ordinance levying the assessments (or such other ordinances as may be applicable), together with any bond service charges or other like charges, administrative expenses and transaction costs, including by way of example and not of limitation, the following: (A) interest on the Bonds at fixed or variable rates in effect from time to time; (B) costs of obtaining, maintaining or reimbursing payments under letters of credit or other credit enhancement facilities issued to secure payments relating to the Bonds; (C) reserve funds, replenishment of reserve funds, and payment of costs of letters of credit or surety bonds obtained in lieu of funding a reserve fund, or reimbursement of draws thereunder, but subject to the limitation included in this Petition; (D) the fees and expenses of a qualified corporate bond trustee for the Bonds, if applicable; (E) all usual and customary costs of issuance fees, charges and expenses and administrative charges by the City in connection with the issuance of the Bonds, the imposition of the Special Assessments and the implementation of the Public Infrastructure Improvements; and (F) any other usual and customary fees and administrative expenses incurred by the City, the Port, or a trustee in connection with the issuance, servicing or enforcement of the Bonds, the payment of bond service charges or other like charges or the collection and enforcement of the Special Assessments; (ii) without limiting the Owners’ waiver of the same, the total amount of damages, resulting from the Public Infrastructure Improvements, assessed in favor of any owner of lands affected by the Public Infrastructure Improvements and interest thereon; (iii) the cost incurred in connection with the preparation, levy, collection and enforcement of the Special Assessments, including reasonable administrative and legal expenses incurred by reason of the Public Infrastructure Improvements, the financing thereof, or the Special Assessments; and (iv) incidental costs, including reasonable administrative and legal expenses, directly connected with the Public Infrastructure Improvements;

All together with interest thereon, administrative expenses with respect thereto and other allowable costs of the Public Infrastructure Improvements, as provided in Chapter 727 of the Ohio Revised Code (“*Assessment Act*”);

Estimated Assessments. In connection with this Petition and in furtherance of the purposes hereof, the Owner acknowledges that it has reviewed the Plans, including the estimated costs of the Public Infrastructure Improvements (including any debt service relating thereto), prepared by Abercrombie & Associates, Inc., and now on file with the Clerk of Council. In connection with this Petition and in furtherance of the purposes hereof, the Owner further acknowledges that it has reviewed the estimated Special Assessments to be levied for the Public Infrastructure Improvements, including all estimated costs to be included therein which are now

on file with the Clerk of Council, and acknowledges and agrees that the estimated Special Assessments have been determined in accordance with this Petition.

Benefit. The undersigned Owner acknowledges and agrees that the Special Assessments as contemplated herein do not exceed the benefit to be received by the Assessed Lands as a result of the Public Infrastructure Improvements. The undersigned Owner further acknowledges and agrees, in consideration of the construction of the Public Infrastructure Improvements by or on behalf of the City, that no property in the City, other than the Property, will receive special benefits from the Public Infrastructure Improvements, and requests that the amount that would have been assessed on any other property in the City, except for the absence of any special benefit to that other property, be assessed upon the Assessed Lands, and that the balance of the total costs of the Public Infrastructure Improvements to be assessed by the City be assessed on the Assessed Lands.

Acknowledgments, Consents and Waivers. The undersigned Owner consents and requests that the Special Assessments be levied and collected without limitation as to the value of the property assessed and hereby waives any and all rights, benefits, and privileges specified by the Assessment Act, including by Ohio Revised Code Sections (“*ORC §§*”) 727.03 and 727.06 or by any other section thereof restricting said assessments to thirty-three and one-third percent (33-1/3%) of the actual improved value of said lots and lands as enhanced by the Public Infrastructure Improvements made or to be made, or under *ORC §727.04* or any other section thereof limiting assessments for re-improvements where an assessment has been levied and paid previously. The undersigned further waives any and all damages or claims for damages of whatsoever kind, character or description growing out of or resulting from the Public Infrastructure Improvements or the making thereof including, by way of example and not of limitation, all rights, benefits, and privileges which are specified by *ORC §§727.18 through 727.22*, inclusive, and *ORC §727.43*.

The undersigned Owner further waives all notices and procedures required for the making of the Public Infrastructure Improvements or the imposition of the Special Assessments, including (by way of example and not of limitation) notice of the adoption of the resolution of necessity and the filing of estimated assessments, the equalization of the estimated assessments, any increase in the cost of labor and materials or financing-related costs over the estimated cost thereof, and the passage of the assessing ordinance, and including (also by way of example and not of limitation) such notices as are authorized and required by *ORC §§727.13, 727.16, 727.17, 727.24 and 727.26*. The undersigned Owner further waives the strict construction of proceedings specified by *ORC §727.40* and expressly agrees that the proceedings shall be liberally construed in all respects to support the imposition and collection of the Special Assessments in the amounts levied pursuant to this Petition; waives the lapse or waiver of the lien of the Special Assessments after two years as specified by *ORC §727.34*, and expressly agrees, as a covenant running with the land and to be further evidenced by the declaration referred to and to be recorded as described below, that such lien does and shall continue in force so long as any of the Special Assessments remain on the tax list uncollected; and waives any and all irregularities and defects in the proceedings for the imposition of the Special Assessments and such lien.

The undersigned Owner, on behalf of itself and any other Owners from time to time, hereby waives any other procedural or other requirements with respect to the imposition of special assessments to the extent any such requirement would (i) be inconsistent with or in

addition to the procedures described in this Petition or (ii) if not met, result in the invalidity or illegality of all or a portion of the Special Assessments.

Covenants of Owners. In consideration of the special benefits conferred by the Public Infrastructure Improvements, the undersigned Owner covenants and agrees that it will (so long as it is an Owner of Assessed Lands), and that each other Owner will, pay promptly all Special Assessments levied against those Assessed Lands owned by such Owner as they come due and before they become delinquent, and further agrees that the determination by the City Council of the Special Assessments to be imposed against the Assessed Lands will be final, conclusive and binding upon each and all of the Assessed Lands and each such Owner (except as may be subsequently amended by the City Council to establish the final amount of said Special Assessments).

The undersigned Owner further covenants and agrees, so long as the Bonds remain outstanding, upon the transfer of any of the Assessed Lands or any portion thereof to any transferee: (a) to disclose the existence of any outstanding Special Assessments for the Public Infrastructure Improvements, (b) to pay or cause to be paid prior to any such transfer, as a condition to the effectiveness of the delivery of any deed or instrument of transfer, all Special Assessments then or theretofore due and payable with respect to the Assessed Lands to be transferred, and (c) to require that each such transferee agree to make such payments, make such disclosure to any subsequent transferee and require subsequent transferees to take on the same obligations; provided that recording of a declaration against all of the Assessed Lands making such disclosures, imposing such obligations and providing for the waiver by any transferee of any rights that the undersigned Owner has waived pursuant to this Petition, shall constitute full satisfaction of the requirements of clauses (a) and (c) of this sentence. As a condition to any transfer of Assessed Lands while any of the Special Assessments remain unpaid and the Bonds remain outstanding, the deed or instrument of transfer to any transferee shall provide for (i) the acquisition of such property subject to any outstanding Special Assessments imposed on such property and for the waiver by such transferee of any rights that the undersigned Owner has waived pursuant to this Petition and (ii) the requirement that each transferee from time to time of any of the Assessed Lands covenant to include in the deed or instrument of transfer to any subsequent transferee the conditions described in clause (i) of this sentence so long as any such Special Assessments remain unpaid and the Bonds remain outstanding; provided, that if a declaration conforming to the requirements of this Petition shall have been recorded with respect to all of the Assessed Lands, the deed or instrument of transfer may instead make specific reference to that declaration. For purposes of this Petition, the term “*transfer*” shall include any transfer or assignment of either the controlling voting interest, or of all or substantially all of the economic interest, in any entity formed for the purpose of owning (or otherwise owning) one or more parcels included in the Assessed Lands as all or a substantial part of the assets of such entity, but excluding a collateral assignment for security purposes only.

Apportionment of Special Assessments. Owner hereby certifies that the special benefits attributable to the Public Infrastructure Improvement will inure to the future owners of each lot equally. Therefore, subject to applicable law, the Special Assessments shall be apportioned equally to each lot within the Assessed Lands, as shown in Exhibit D.

Additional Agreements and Waivers of Owners: The undersigned Owner understands and requests that the Special Assessments be collected semi-annually to pay debt service and other related costs of the Bonds (and any related Bond Obligations) issued to pay costs of the

Public Infrastructure Improvements. The undersigned Owner hereby waives its right to receive notice of the Special Assessments and further waives its right to pay the Special Assessments in cash prior to certification of the Special Assessments to the County Auditor. To the extent, if any, not included above, the undersigned Owner further waives any and all irregularities and defects in the proceedings for the Special Assessments, the issuance of the Bonds, and the certification, collection and enforcement of the Special Assessments and the lien thereof.

The undersigned Owner further consents and agrees that all legislation required to be enacted to permit the Public Infrastructure Improvements to commence immediately be enacted at one City Council meeting, including the resolution of necessity specified in Section 727.12 of the Revised Code, the ordinance to proceed specified in Section 727.23 of the Revised Code and the assessing ordinance specified in Section 727.25 of the Revised Code, and further consents and requests that the Special Assessments shall be levied and may be collected before the actual cost of the Public Infrastructure Improvements is ascertained. The Owner, and each of the Owners, specifically agrees that it will not contest, in a judicial or administrative proceeding the Special Assessments levied against the Assessed Lands for the Public Infrastructure Improvements.

Petition Binds all Future Owners. Whether or not expressly stated herein, each and every covenant, agreement, representation, warranty, certification, verification, waiver, imposition or other condition or term of this Petition made by the undersigned Owner is and shall constitute a covenant running with the Assessed Lands, made for and on behalf of each Owner from time to time of any and all of the Assessed Lands, and each of their successors and assigns, as if each such Owner (or successor or assign) had owned the Assessed Lands on the dates of this Petition and its submission to City Council, and had joined in the execution hereof. The undersigned Owner hereby acknowledges and affirms, for itself and on behalf of each Owner from time to time, that (i) it intends that the City rely on each covenant, agreement, representation, warranty, certification, verification, waiver, imposition or other condition or term of this Petition, and (ii) if the City elects to levy the Special Assessments and otherwise take the actions contemplated hereby, that the City is acting in consideration of each such covenant, agreement, representation, warranty, certification, verification, waiver, imposition or other condition or term of this Petition.

Declaration. The undersigned Owner further covenants and agrees to sign and deliver a declaration or other instrument, in form satisfactory to the City, acknowledging the imposition and lien of the Special Assessments against the Assessed Lands, the amounts of the Special Assessments levied on the Assessed Lands, the period during which the Special Assessments are expected to be due and payable and the other matters referred to herein, for recording in the Official Records of Hamilton County, Ohio at or prior to the issuance of the Bonds, and to cause the holder of any existing liens on the Property to expressly join in that declaration for the purpose of expressly subordinating its lien to the lien of the Special Assessments.

Authority to Sign. The undersigned signatory represents and warrants that he has full right and authority to sign this Petition and no other signatures or approvals are required.

[Signature Page Follows]

LOT 23 OWNER:

JNB Custom Homes, LLC

By: _____
Name: John Boyle
Its: owner

Dated: September 8, 2020

STATE OF OHIO)
)
COUNTY OF HAMILTON)

The foregoing instrument was acknowledged before me this 8th day of September, 2020 by John Boyle, Owner of JNB Custom Homes, LLC, an Ohio limited liability company, on behalf of the company. This is an acknowledgment, and no oath or affirmation was administered to the signer with regard to this acknowledgment.



ELIZABETH J. GUTHRIE
Notary Public, State of Ohio
My Commission Expires 10-04-2022

Elizabeth J. Guthrie
Notary Public
My commission expires: 10-4-2022

[Faint, illegible handwritten text]

[Faint, illegible handwritten text]

ELIZABETH J. GUTHRIE
Notary Public, State of Ohio
My Commission Expires 10-04-2023



LOT 28 OWNER:

JAY AND LISA SILVERTHORNE

By: Jay Silverthorne
Jay Silverthorne

By: Lisa Silverthorne
Lisa Silverthorne

Dated: September 11, 2020

STATE OF OHIO)
)
COUNTY OF HAMILTON)

The foregoing instrument was acknowledged before me this 11 day of September, 2020 by Jay and Lisa Silverthorne, husband and wife. This is an acknowledgment, and no oath or affirmation was administered to the signer with regard to this acknowledgment.

Elizabeth J. Guthrie
Notary Public
My commission expires: 10-4-2022



ELIZABETH J. GUTHRIE
Notary Public, State of Ohio
My Commission Expires 10-04-2022

[Faint, illegible handwritten text]

[Faint, illegible handwritten text]

[Faint, illegible handwritten text]

ELIZABETH J. GUTHRIE
Notary Public, State of Ohio
My Commission Expires 10-04-2023



LOT 30 OWNER:

OLINGER HOLDINGS LLC



By: _____
Name: Brad Olinger
Its: OWNER

Dated: Sept 8, 2020

STATE OF OHIO)
)
COUNTY OF HAMILTON)

The foregoing instrument was acknowledged before me this 8th day of September, 2020 by Brad Olinger, Owner of Olinger Holdings LLC, an Ohio limited liability company, on behalf of the company. This is an acknowledgment, and no oath or affirmation was administered to the signer with regard to this acknowledgment.

Elizabeth J. Guthrie
Notary Public
My commission expires: 10-4-2022



ELIZABETH J. GUTHRIE
Notary Public, State of Ohio
My Commission Expires 10-04-2022

ELIZABETH J. GUTHRIE
Notary Public, State of Ohio
M. Commission Expires 10-04-2025



LOT 34 OWNER:

O'DANIEL, LLC

By: Quinn O'Daniel
Name: Quinn O'Daniel
Its: member

Dated: 9-8, 2020

STATE OF ~~OHIO~~ Kentucky)
COUNTY OF ~~HAMILTON~~ Boone)

The foregoing instrument was acknowledged before me this 8 day of September, 2020 by Quinn O'Daniel, member of O'Daniel, LLC, an Ohio limited liability company, on behalf of the company. This is an acknowledgment, and no oath or affirmation was administered to the signer with regard to this acknowledgment.

Sara Sterling #628854
NOTARY PUBLIC
STATE AT LARGE
KENTUCKY
MY COMMISSION EXPIRES August 27, 2023

Sara Sterling
Notary Public
My commission expires: _____

[This page reserved.]

LOT 36 OWNER:

FRAZIER CUSTOM HOMES, LLC

By: *AF*
Name: ANDRE FRAZIER
Its: President

Dated: 9-8, 2020

STATE OF OHIO)
)
COUNTY OF HAMILTON)

The foregoing instrument was acknowledged before me this 8th day of September, 2020 by Andre Frazier, President of Frazier Custom Homes, LLC, an Ohio limited liability company, on behalf of the company. This is an acknowledgment, and no oath or affirmation was administered to the signer with regard to this acknowledgment.

Elizabeth J. Guthrie
Notary Public
My commission expires: 10-4-2022




ELIZABETH J. GUTHRIE
Notary Public, State of Ohio
My Commission Expires 10-04-2022

[Faint, illegible text]

[Faint, illegible text]

ELIZABETH I. GUTHRIE
Notary Public, State of Ohio
My Commission Expires 10-04-2022



LOT 37 OWNER:

CARY AND PATRICIA BELYEA

By: Cary Belyea
Cary Belyea

By: Patricia M. Belyea
Patricia Belyea

Dated: Sept. 15, 2020

STATE OF OHIO)
)
COUNTY OF HAMILTON)

The foregoing instrument was acknowledged before me this 15th day of September, 2020 by Cary Belyea and Patricia Belyea, husband and wife. This is an acknowledgment, and no oath or affirmation was administered to the signer with regard to this acknowledgment.

Aaron Foster
Notary Public
My commission expires: 8-12-23



AARON A. FOSTER
Notary Public, State of Ohio
My Commission Expires 08-12-2023

LOT 36 OWNER:

FRAZIER CUSTOM HOMES, LLC

By: _____

Name: _____

Its: _____

Dated: _____, 2020

STATE OF OHIO)

)

COUNTY OF HAMILTON)

The foregoing instrument was acknowledged before me this ____ day of _____, 2020 by _____ of Frazier Custom Homes, LLC, an Ohio limited liability company, on behalf of the company. This is an acknowledgment, and no oath or affirmation was administered to the signer with regard to this acknowledgment.

Notary Public
My commission expires: _____

LOT 39 OWNER:

11503 SPRINGFIELD PIKE LLC

By: Edward W. Wolterman
Name: EDWARD W. WOLTERMAN
Its: OWNER

Dated: 09-09, 2020, 2020

STATE OF OHIO)
)
COUNTY OF HAMILTON)

The foregoing instrument was acknowledged before me this 9 day of September, 2020 by Edward W. Wolterman, owner of 11503 Springfield Pike LLC, an Ohio limited liability company, on behalf of the company. This is an acknowledgment, and no oath or affirmation was administered to the signer with regard to this acknowledgment.

Elizabeth J. Guthrie
Notary Public
My commission expires: 10-4-2022



ELIZABETH J. GUTHRIE
Notary Public, State of Ohio
My Commission Expires 10-04-2022

[Faint, illegible text]

[Faint, illegible text]

ELIZABETH J. GUTHRIE
Notary Public, State of Ohio
My Commission Expires 10-04-2023



LOTS 1-27,29, 31-33, 38
And O.S. Parcels A & B OWNER:

EAST END DEVELOPMENT LLC

By: *Thomas J. Ackermann*
Name: THOMAS J. ACKERMANN
Its: MANAGING MEMBER

Dated: SEPTEMBER 4TH, 2020

STATE OF OHIO)
)
COUNTY OF HAMILTON)

The foregoing instrument was acknowledged before me this 4 day of September, 2020 by Thomas J. Ackermann, Managing Member of East End Development LLC, an Ohio limited liability company, on behalf of the company. This is an acknowledgment, and no oath or affirmation was administered to the signer with regard to this acknowledgment.



ELIZABETH J. GUTHRIE
Notary Public, State of Ohio
My Commission Expires 10-04-2022

Elizabeth J. Guthrie
Notary Public
My commission expires: 10-22-2022

Thomas J. Guthrie
Notary Public, State of Ohio
My Commission Expires 10-04-2022

Witness my hand

Elizabeth J. Guthrie
Notary Public, State of Ohio
My Commission Expires 10-04-2022

ELIZABETH J. GUTHRIE
Notary Public, State of Ohio
My Commission Expires 10-04-2022



EXHIBIT A

DESCRIPTION OF PROPERTY

Situate in Section 31, Town 4, Fractional Range 2, Columbia Township, City of Cincinnati, Hamilton County, Ohio and being more particularly described as follows:

Being all of Lot Numbers 1-39, inclusive and Open Space Parcels A and B of Walworth Junction Subdivision as recorded in Plat Book 480, Pages 29 - 31 of the Hamilton County, Ohio Records.

Lot 1 Parcel No. 031-0002-0114
Lot 2 Parcel No. 031-0002-0115
Lot 3 Parcel No. 031-0002-0116
Lot 4 Parcel No. 031-0002-0117
Lot 5 Parcel No. 031-0002-0118
Lot 6 Parcel No. 031-0002-0119
Lot 7 Parcel No. 031-0002-0120
Lot 8 Parcel No. 031-0002-0121
Lot 9 Parcel No. 031-0002-0122
Lot 10 Parcel No. 031-0002-0123
Lot 11 Parcel No. 031-0002-0124
Lot 12 Parcel No. 031-0002-0125
Lot 13 Parcel No. 031-0002-0126
Lot 14 Parcel No. 031-0002-0127
Lot 15 Parcel No. 031-0002-0128
Lot 16 Parcel No. 031-0002-0129
Lot 17 Parcel No. 031-0002-0130
Lot 18 Parcel No. 031-0002-0131
Lot 19 Parcel No. 031-0002-0132
Lot 20 Parcel No. 031-0002-0133

Lot 21 Parcel No. 031-0002-0134
Lot 22 Parcel No. 031-0002-0135
Lot 23 Parcel No. 031-0002-0136
Lot 24 Parcel No. 031-0002-0137
Lot 25 Parcel No. 031-0002-0138
Lot 26 Parcel No. 031-0002-0139
Lot 27 Parcel No. 031-0002-0140
Lot 28 Parcel No. 031-0002-0141
Lot 29 Parcel No. 031-0002-0142
Lot 30 Parcel No. 031-0002-0143
Lot 31 Parcel No. 031-0002-0144
Lot 32 Parcel No. 031-0002-0145
Lot 33 Parcel No. 031-0002-0146
Lot 34 Parcel No. 031-0002-0147
Lot 35 Parcel No. 031-0002-0148
Lot 36 Parcel No. 031-0002-0149
Lot 37 Parcel No. 031-0002-0150
Lot 38 Parcel No. 031-0002-0151
Lot 39 Parcel No. 031-0002-0152
O. S. "A" Parcel No.
O. S. "B" Parcel No.

EXHIBIT B

PUBLIC INFRASTRUCTURE IMPROVEMENTS

The Public Infrastructure Improvements include the following public improvements:

Approximately 1,635 lineal feet of roadway, along with commensurate curbs, street lighting, streetscaping, sidewalks, water mains, and storm and sanitary sewer.

Remediation of soil in the new public right of way (including testing the area, excavating contaminated soil, and having the contaminated soil shipped to an off site approved EPA landfill).

Installation of retaining walls to provide structural retaining for uphill City of Cincinnati Park Board property that is immediately adjacent to the new public right of way. All related geotechnical investigation, engineering, and inspection services related to the design and installation of these walls.

Acquisition of land necessary to construct the foregoing.

EXHIBIT C
DEPICTION OF THE PROPERTY

(SEE ATTACHED)


WALWORTH JUNCTION

COLUMBIA TOWNSHIP, CITY OF CINCINNATI,
HAMILTON COUNTY, OHIO

31-2-107
31-3-155

39-Lots
1 - Service
460 Jailed

DESCRIPTION ACCEPTABLE
HAMILTON COUNTY ENGINEERS
No. 4291620
C.O.B. 5/1/00 MR.



WALWORTH JUNCTION
10-4-19
J.C.
D.P.
NONE

POINT OF UTILITY ESTABLISHMENT

FOR MUTUAL CONSIDERATION, BE UNDERSTOOD TO HERETOFORE FOREGOING... (Detailed text regarding utility easements and property boundaries)

RESTRICTIONS ON OTHER EASEMENTS

NO STRUCTURE OF ANY KIND WHICH OWNS INTERFERE WITH ACCESS TO SAID PRIVATE SEWER SHALL BE PLACED ON OR UPON A FOREMAN'S SEWER... (Restrictions on structures and easements)

PLANNING COMMISSION APPROVAL

PLANNING COMMISSION APPROVAL
RES. 249 OF APRIL 18, 1988
[Signature]
COLUMBIA TOWNSHIP ENGINEER

PRIVATE DRAINAGE LIMITS

PRIVATE DRAINAGE LIMITS SHOWN ON THIS PLAN ARE NOT ACCEPTED BY THE BOARD OF COUNTY COMMISSIONERS OF HAMILTON COUNTY... (Text regarding private drainage limits and public sewer usage)

MEMBERSHIP ASSOCIATION STATEMENT

ALL LOTS SHOWN ON THIS PLAN SHALL BE SUBJECT TO THE WALWORTH JUNCTION COMMUNITY ASSOCIATION DECLARATION OF COVENANTS AND RESTRICTIONS... (Text regarding community association rules)

PRIVATE SEWER EASEMENT

THE CITY OF CINCINNATI AND THE HAMILTON COUNTY BOARD OF COMMISSIONERS DO NOT ACCEPT ANY PRIVATE SEWER EASEMENTS SHOWN ON THIS PLAN... (Text regarding private sewer easements and city approval)

CITY ENGINEER NOTES

NO PART OF ANY CONCRETE OR CONCRETE APPROACH NEAR THE ROAD FRONT OF ANY SHALL BE BUILT... (City engineer notes and specifications)

CITY OF CINCINNATI

PLAT APPROVED BY THE CITY OF CINCINNATI DEPARTMENT OF TRANSPORTATION AND RECORDING THIS 15TH DAY OF APRIL 2007
BY: *[Signature]*
CITY ENGINEER

RESTRICTIONS ON PRIVATE SEWER EASEMENTS

NO STRUCTURE OF ANY KIND WHICH OWNS INTERFERE WITH ACCESS TO SAID PRIVATE SEWER SHALL BE PLACED ON OR UPON A FOREMAN'S SEWER... (Restrictions on private sewer easements)

NOTING

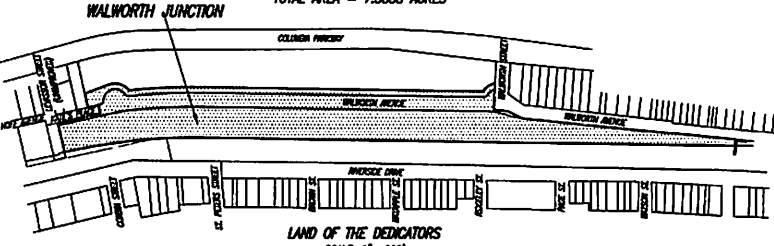
THIS IS A RESOLUTION MADE BY THE BOARD OF COUNTY COMMISSIONERS OF HAMILTON COUNTY... (Noting text regarding board resolutions and recordation)

SURVEYOR CERTIFICATION

I HEREBY CERTIFY THAT I HAVE SURVEYED THE SUBMISSION HEREON AND REVIEWED ALL DOCUMENTS... (Surveyor certification text)

[Signature] 4-10-2007
STEVEN L. CHEL
CIVIL ENGINEER LICENSE NO. 7982

AREA SUMMARY
AREA IN LOTS = 5.6928 ACRES
AREA IN R.O.W. = 1.6660 ACRES
TOTAL AREA = 7.3588 ACRES



LAND OF THE DEDICATORS
SCALE: 1" = 200'

PB 480 PG 29

OWNER/DEVELOPER
EAST END DEVELOPMENT, LLC
4010 NORTH BEND ROAD
CINCINNATI, OHIO 45211

THIS DOCUMENT HAS BEEN
RECORDED AND TRANSCRIBED
APR 8 2007
HAMILTON COUNTY AUDITOR

APPROVED: *[Signature]* 4/10/07
STORM WATER MANAGEMENT ENGINEER

APPROVED: *[Signature]*
SANITARY SEWER CHIEF ENGINEER, M.S.E. DATE: 4/10/07

SANITARY SEWER NO. 6962

RODOLPH MANNING
MEMBER OF THE PROFESSION OF ENGINEERS
SINCE 1960

NOTARY STATEMENT
I, CLARENCE J. LAFRANCE, Notary Public in and for the State of Ohio... (Notary statement text)

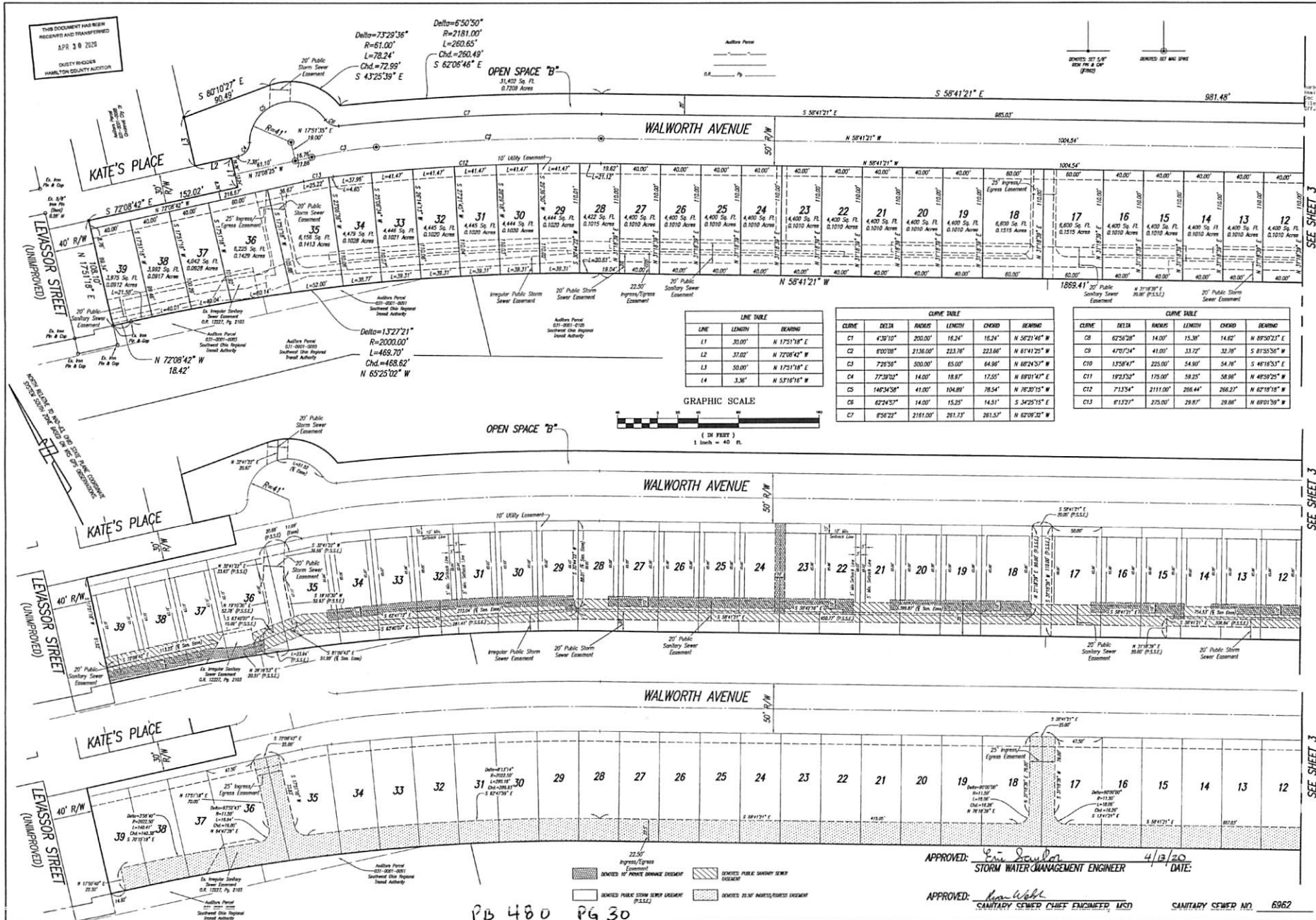
STATE OF OHIO
COUNTY OF HAMILTON
I, CLARENCE J. LAFRANCE, Notary Public in and for the State of Ohio... (Notary statement text)

CLARENCE J. LAFRANCE
Notary Public, State of Ohio
My Commission Expires 04-10-2012 BY COMMISSION EXPIRES: 04-10-2012

RECORD PLAT
WALWORTH JUNCTION
SECTION-31, TOWNSHIP-4, RANGE-2
COLUMBIA TOWNSHIP, CITY OF CINCINNATI
HAMILTON COUNTY, OHIO

Abercrombie & Associates, Inc.
Civil Engineering & Surveying
10450 W. WILSON AVENUE
CINCINNATI, OHIO 45241
Tel: (513) 233-4600
Fax: (513) 233-4601

THIS DOCUMENT HAS BEEN RECEIVED AND TRANSMITTED APR 30 2020 DUESY WADDER HAMILTON COUNTY AUDITOR



LINE TABLE

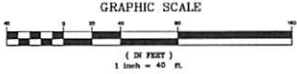
LINE	LENGTH	BEARING
L1	30.00'	N 1751°18' E
L2	37.02'	N 72°08'42\" W
L3	50.00'	N 1751°18' E
L4	3.36'	N 57°16'18\" W

CURVE TABLE

CURVE	DETA	RADIUS	LENGTH	CHORD	BEARING
C1	43°10'	200.00'	16.24'	16.24'	N 58°21'45\" W
C2	67°02'58\"	2138.00'	223.78'	223.84'	N 61°41'25\" W
C3	72°26'58\"	500.00'	65.00'	64.98'	N 68°24'52\" W
C4	77°39'52\"	14.00'	18.97'	17.25'	N 69°01'47\" E
C5	146°34'26\"	41.00'	104.89'	78.54'	N 76°30'15\" W
C6	62°24'52\"	14.00'	15.25'	14.51'	S 34°25'15\" E
C7	65°52'2\"	2181.00'	261.73'	261.53'	N 62°08'15\" W

CURVE TABLE

CURVE	DETA	RADIUS	LENGTH	CHORD	BEARING
C8	62°56'28\"	14.00'	15.38'	14.62'	N 67°50'23\" E
C9	47°01'24\"	41.00'	53.72'	32.78'	S 46°55'56\" W
C10	135°58'4\"	225.00'	54.96'	54.78'	S 46°15'53\" E
C11	192°32'2\"	175.00'	59.25'	58.98'	N 49°59'25\" W
C12	71°13'54\"	2111.00'	266.44'	266.27'	N 62°18'18\" W
C13	61°32'2\"	275.00'	29.87'	29.88'	N 69°15'58\" W



DATE: 4/13/20
PROJECT: WALWORTH AVENUE
SHEET NO: 31

WALWORTH JUNCTION

DATE	10-4-19
DRAWN BY	J.C.
CHECKED BY	D.P.
SCALE	1" = 50'

RECORD PLAT
WALWORTH JUNCTION
SECTION-31, TOWN-4, RANGE-2
COLUMBIA TOWNSHIP, CITY OF CINCINNATI
HAMILTON COUNTY, OHIO

Abercrombie, Inc. & Associates, Inc.
Civil Engineering & Surveying
1111 Chestnut Street, Suite 200
Cincinnati, OH 45219
www.abercombieinc.com

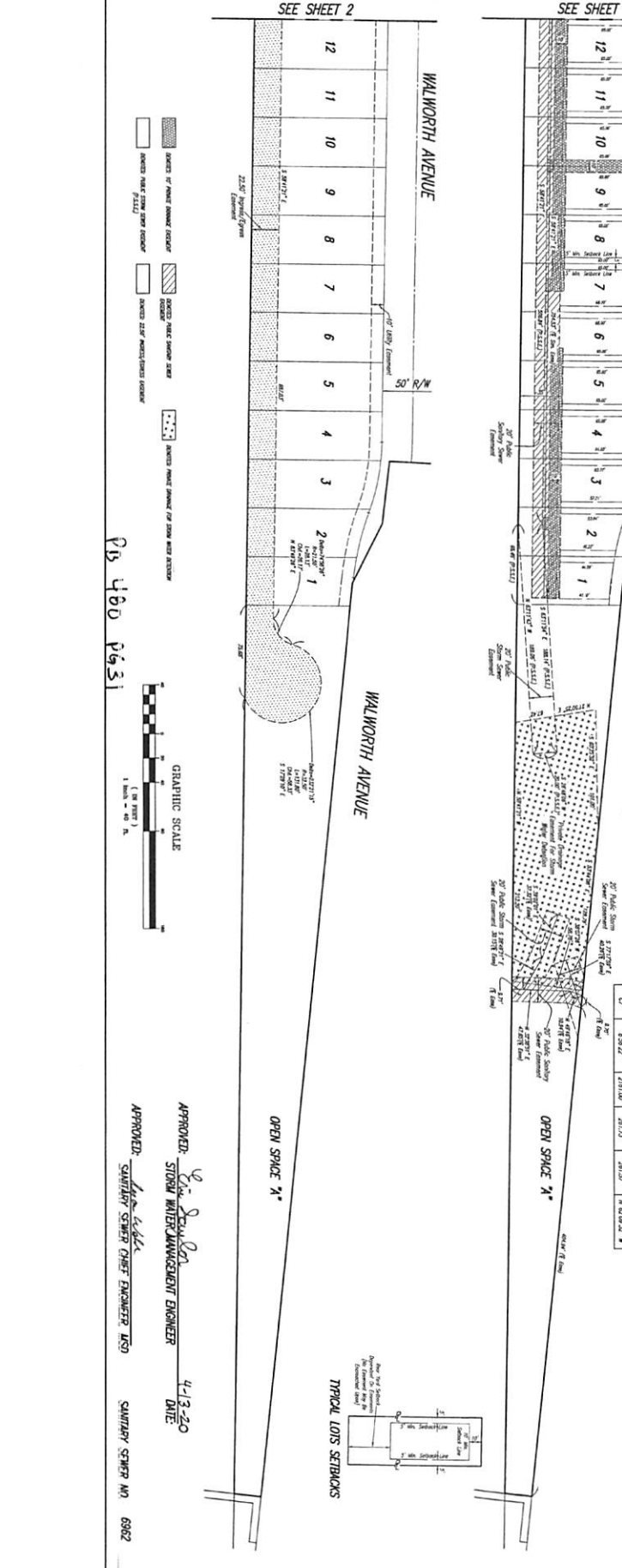
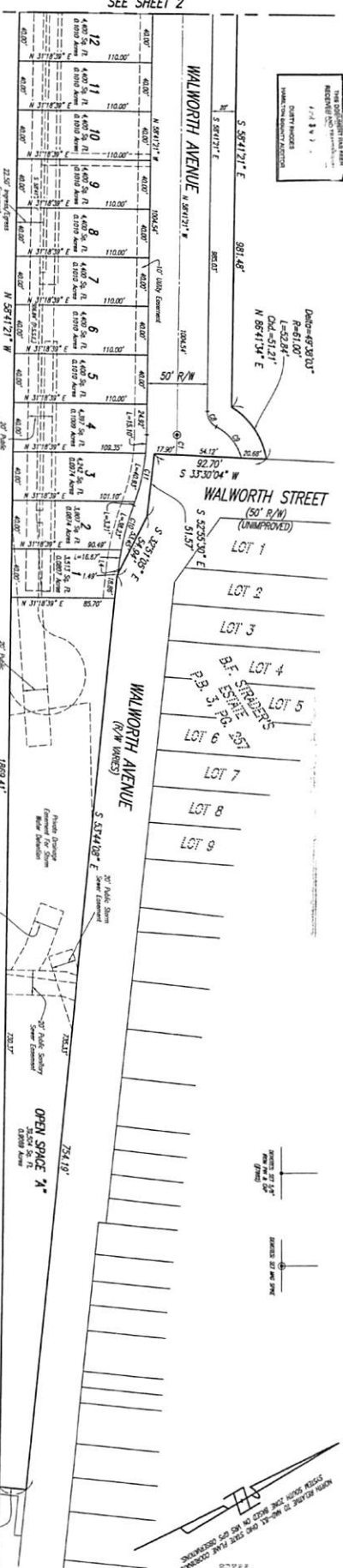
APPROVED: Eric Sawyer 4/13/20 DATE:
STORM WATER MANAGEMENT ENGINEER

APPROVED: Eric Sawyer
SANITARY SEWER CHIEF ENGINEER, MFC

SANITARY SEWER NO. 6362

PB 480 PG 30

RECORD PLAT FOR
 WALWORTH JUNCTION
 SECTION-31, TOWN-4, F.RANGE-2
 COLUMBIA TOWNSHIP, CITY OF CINCINNATI
 HAMILTON COUNTY, OHIO

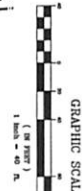


LINE	LINE TYPE	BEARING	DISTANCE
L1	BOUNDARY	N 173°10' E	210.00'
L2	BOUNDARY	N 72°28' W	500.00'
L3	BOUNDARY	N 173°10' E	210.00'
L4	BOUNDARY	N 57°15' W	210.00'

LINE	BEARING	DISTANCE	AREA
C1	42°10' W	200.00'	14.34'
C2	63°10' W	118.00'	22.18'
C3	72°28' W	500.00'	64.86'
C4	77°30' W	14.00'	17.55'
C5	146°14' W	104.80'	8.20'
C6	82°10' W	14.00'	14.31'
C7	85°10' W	118.00'	28.17'

LINE	BEARING	DISTANCE	AREA
C8	63°10' W	14.00'	14.31'
C9	42°10' W	118.00'	22.18'
C10	128°10' W	250.00'	54.90'
C11	128°10' W	250.00'	54.90'
C12	71°15' W	211.00'	28.64'
C13	61°15' W	211.00'	28.64'

- 20' Public Right-of-Way
- 20' Public Storm Sewer
- 20' Public Sanitary Sewer
- 20' Public Gas
- 20' Public Water



APPROVED: *[Signature]*
 STORM WATER MANAGEMENT ENGINEER
 DATE: 4-13-20

APPROVED: *[Signature]*
 SANITARY ENGINEER
 DATE: 4-13-20

RECORD PLAT
WALWORTH JUNCTION
 SECTION-31, TOWN-4, F.RANGE-2
 COLUMBIA TOWNSHIP, CITY OF CINCINNATI
 HAMILTON COUNTY, OHIO

Date: 10-4-19
 Drawn by: J.C.
 Checked by: D.P.
 Scale: 1" = 50'

WALWORTH JUNCTION

ABERCROMBIE & ASSOCIATES, INC.
 Civil Engineering & Surveying
 8111 Chevrolet Road, Suite 200
 Cincinnati, Ohio 45247
 513-266-5757
 www.abcinc.com

STATE OF OHIO
 STEPHEN L. CARRILLI
 REGISTERED PROFESSIONAL SURVEYOR
 No. 63196
 Exp. 12/31/2020

EXHIBIT D

ESTIMATED ASSESSMENTS

<p align="center">A</p> <p align="center"><u>Assessed Lands Lot Number</u> (lot number references refer to the numbered lots within the Walworth Junction Subdivision Plat shown in Exhibit C above)</p>	<p align="center">B</p> <p align="center"><u>Aggregate Special Assessment</u></p>	<p align="center">C</p> <p align="center"><u>Special Assessment By Lot (B / 38)</u></p>	<p align="center">D</p> <p align="center"><u>Semi-Annual Installment of Special Assessment (C / 30)</u> (i.e., this amount is to be paid 30 times over a 15 year period commencing with the payment of the first installment of the tax year 2021 tax bill)</p>
1	\$5,700,000	\$150,000	\$5000.00
2	\$5,700,000	\$150,000	\$5000.00
3	\$5,700,000	\$150,000	\$5000.00
4	\$5,700,000	\$150,000	\$5000.00
5	\$5,700,000	\$150,000	\$5000.00
6	\$5,700,000	\$150,000	\$5000.00
7	\$5,700,000	\$150,000	\$5000.00
8	\$5,700,000	\$150,000	\$5000.00
9	\$5,700,000	\$150,000	\$5000.00
10	\$5,700,000	\$150,000	\$5000.00
11	\$5,700,000	\$150,000	\$5000.00
12	\$5,700,000	\$150,000	\$5000.00
13	\$5,700,000	\$150,000	\$5000.00
14	\$5,700,000	\$150,000	\$5000.00
15	\$5,700,000	\$150,000	\$5000.00
16	\$5,700,000	\$150,000	\$5000.00
17	\$5,700,000	\$150,000	\$5000.00
18	\$5,700,000	\$150,000	\$5000.00
19	\$5,700,000	\$150,000	\$5000.00
20	\$5,700,000	\$150,000	\$5000.00

21	\$5,700,000	\$150,000	\$5000.00
22	\$5,700,000	\$150,000	\$5000.00
23	\$5,700,000	\$150,000	\$5000.00
24	\$5,700,000	\$150,000	\$5000.00
25	\$5,700,000	\$150,000	\$5000.00
26	\$5,700,000	\$150,000	\$5000.00
27	\$5,700,000	\$150,000	\$5000.00
28	\$5,700,000	\$150,000	\$5000.00
29	\$5,700,000	\$150,000	\$5000.00
30	\$5,700,000	\$150,000	\$5000.00
31	\$5,700,000	\$150,000	\$5000.00
32	\$5,700,000	\$150,000	\$5000.00
33	\$5,700,000	\$150,000	\$5000.00
34	\$5,700,000	\$150,000	\$5000.00
36	\$5,700,000	\$150,000	\$5000.00
37	\$5,700,000	\$150,000	\$5000.00
38	\$5,700,000	\$150,000	\$5000.00
39	\$5,700,000	\$150,000	\$5000.00

9910572.3