



City of Cincinnati

801 Plum Street
Cincinnati, OH 45202

Agenda - Final-revised

Public Safety & Governance

Councilmember Scotty Johnson, Chair
Vice Mayor Jan-Michele Kearney, Vice Chair
Councilmember Mark Jeffreys
Councilmember Anna Albi

Tuesday, August 6, 2024

9:00 AM

Council Chambers, Room 300

PRESENTATIONS

Mid Summer Report

Chief Theetge, Cincinnati Police Department

AGENDA

1. [202401873](#) PRESENTATION submitted by Sheryl M. M. Long, City Manager, dated 8/6/2024, regarding Mid Summer Safety Update.
Sponsors: City Manager
Attachments: [Transmittal](#)
[Presentation](#)

ADJOURNMENT

August 6, 2024

To: Members of the Public Safety & Governance Committee

From: Sheryl M. M. Long, City Manager

Subject: Presentation – Mid-Summer Safety Update

Attached is a presentation regarding the Cincinnati Police Department's Mid-Summer Safety Update.

cc: Teresa A, Theetge, Police Chief
Jillian Desmond, Senior Crime Analyst

Mid-Summer Safety Update

Cincinnati Police Department

Public Safety & Governance

August 6, 2024

Police Chief Teresa A. Theetge

Senior Crime Analyst Jillian Desmond



Cincinnati Mid-Summer Trends

(as of July 31, 2024)

- **Violent Crime Trends**
 - Shooting counts are lower and other violent crime categories are lower
 - Still tracking contributing trends (youth violence, Government Square, OTR)
- **Property Crime Trends**
 - Same as last few report outs
 - High levels of auto theft and theft from auto (albeit lower than 2023)
 - Stolen firearms still concerning, slight decrease in TFA but increase in Personal/Other theft
- **Other Happenings**
 - CITI Camp ended, Youth cadets ending
 - Records system transition

Overall Part 1 Violent Crime

Year-To-Date: January 1 – July 31

Period Ending in 7/31/2024

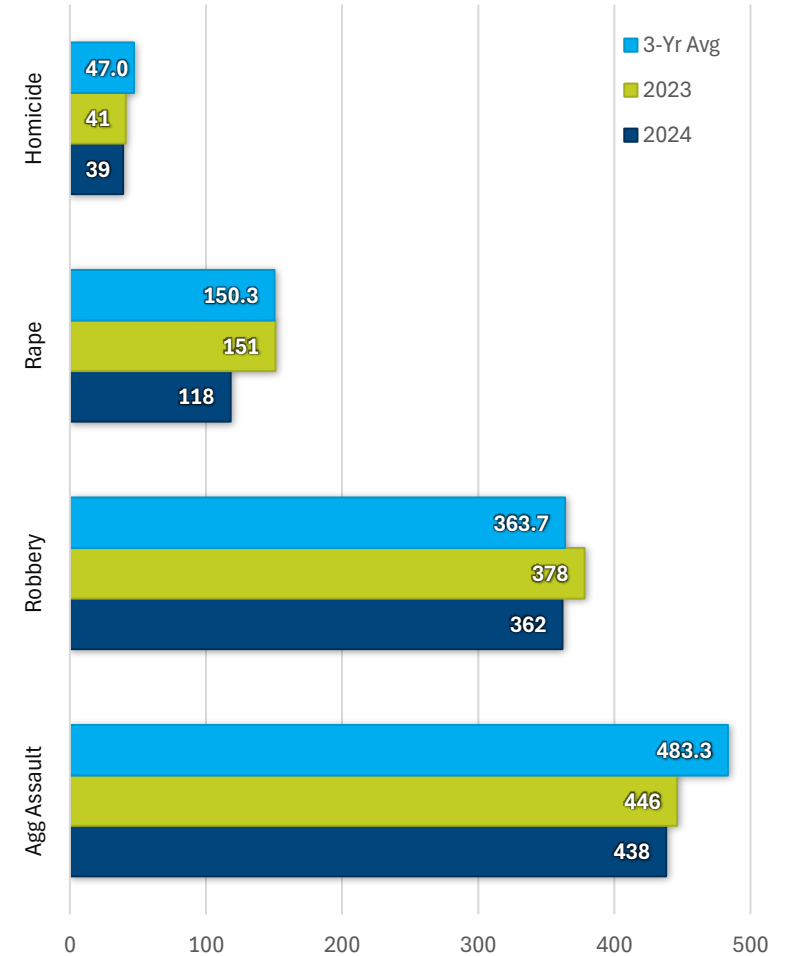
Violent Crime

	Year To Date				
	2024	2023	3 Yr Avg	Change: 2023-2024	Change: 3 Yr Avg-2024
Homicide*	39	41	47.0	▼ -4.9% (-2)	▼ -17% (-8)
Rape	118	151	150.3	▼ -21.9% (-33)	▼ -21.5% (-32.3)
Robbery	362	378	363.7	▼ -4.2% (-16)	▼ -0.5% (-1.7)
Aggravated Assault	438	446	483.3	▼ -1.8% (-8)	▼ -9.4% (-45.3)
Total	957	1,016	1,044.3	▼ 5.8% (-59)	▼ 8.4% (-87.3)

Strangulation**	164	22	**	**	**
-----------------	-----	----	----	----	----

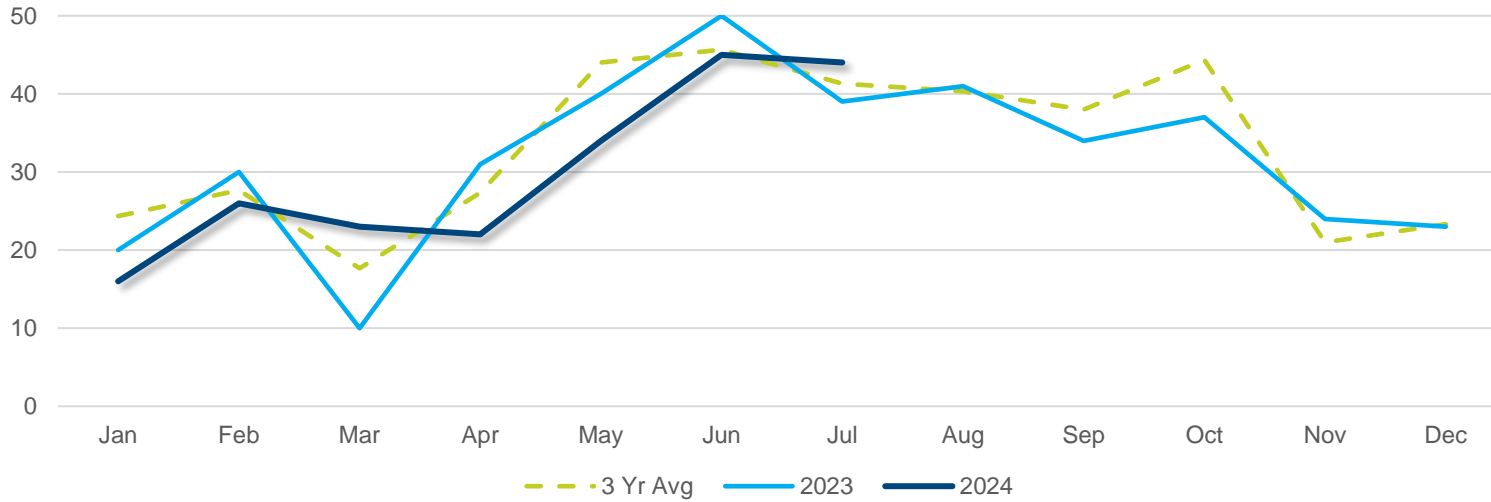
*Homicides are counted by Death Date of victims, and do NOT include police intervention or vehicular homicides

**Strangulations are a subcategory of Agg Assaults that were introduced to the ORC in April 2023, thus the 3yr avg is not available



Criminal Shootings (Victims)

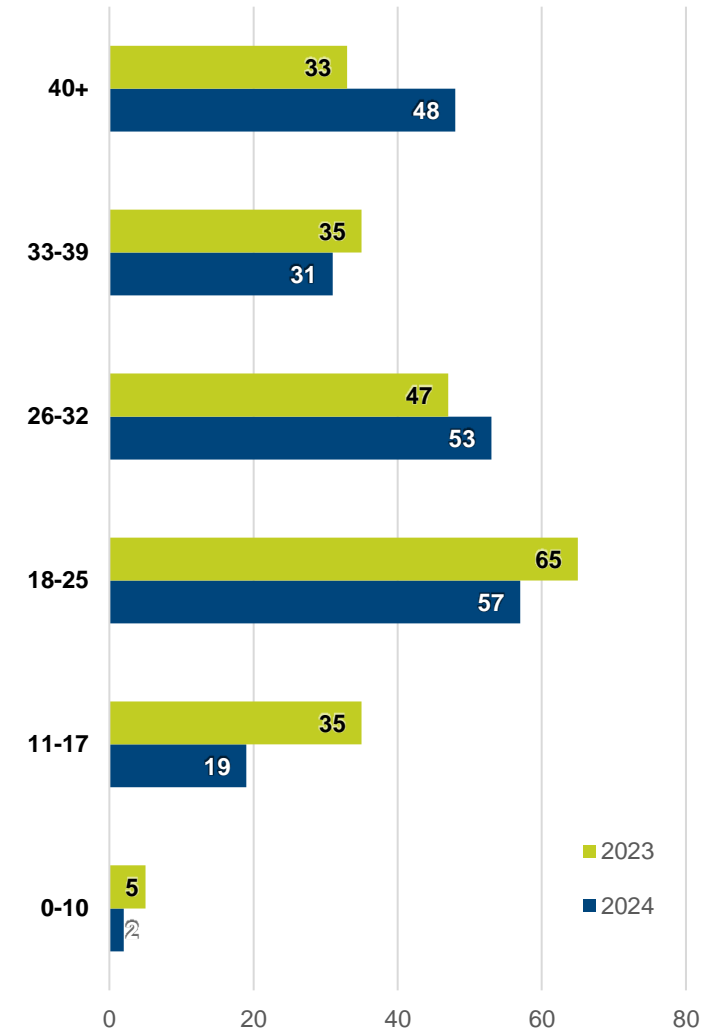
Year-To-Date: January 1 – July 31



Period Ending in 8/5/2024

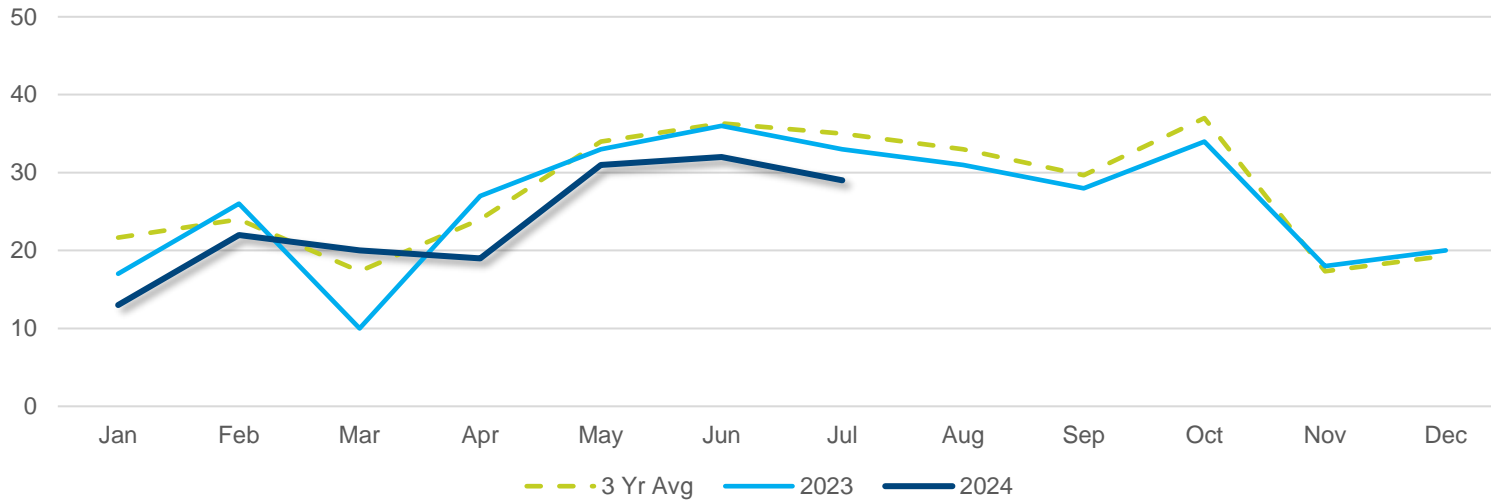
Criminal Shootings	Year To Date				
	2024	2023	3 Yr Avg	Change: 2023-2024	Change: 3 Yr Avg-2024
Shooting Incidents	172	187	196.7	▼ -8.0% (-15)	▼ -12.5% (-24.7)
Shooting Victims	217	226	232.7	▼ -4.0% (-9)	▼ -6.7% (-15.7)
Non-Fatal Victims	180	187	191.7	▼ -3.7% (-7)	▼ -6.1% (-11.7)
Fatal Victims	37	39	41.0	▼ -5.1% (-2)	▼ -9.8% (-4.0)

Number of Youth Shooting Victims Year-To-Date, 2023 & 2024



Criminal Shootings (Incidents)

Year-To-Date: January 1 – July 31



Period Ending in 8/5/2024

Criminal Shootings	Year To Date				
	2024	2023	3 Yr Avg	Change: 2023-2024	Change: 3 Yr Avg-2024
Shooting Incidents	172	187	196.7	▼ -8.0% (-15)	▼ -12.5% (-24.7)
Shooting Victims	217	226	232.7	▼ -4.0% (-9)	▼ -6.7% (-15.7)
Non-Fatal Victims	180	187	191.7	▼ -3.7% (-7)	▼ -6.1% (-11.7)
Fatal Victims	37	39	41.0	▼ -5.1% (-2)	▼ -9.8% (-4.0)

- **Lower YTD and Summer Counts**

- Victim and Incidents
- Fatal and Non-Fatal

- **Top Neighborhood**

- Over-The-Rhine
- West End
- Avondale
- Roselawn (Incident Cnt)

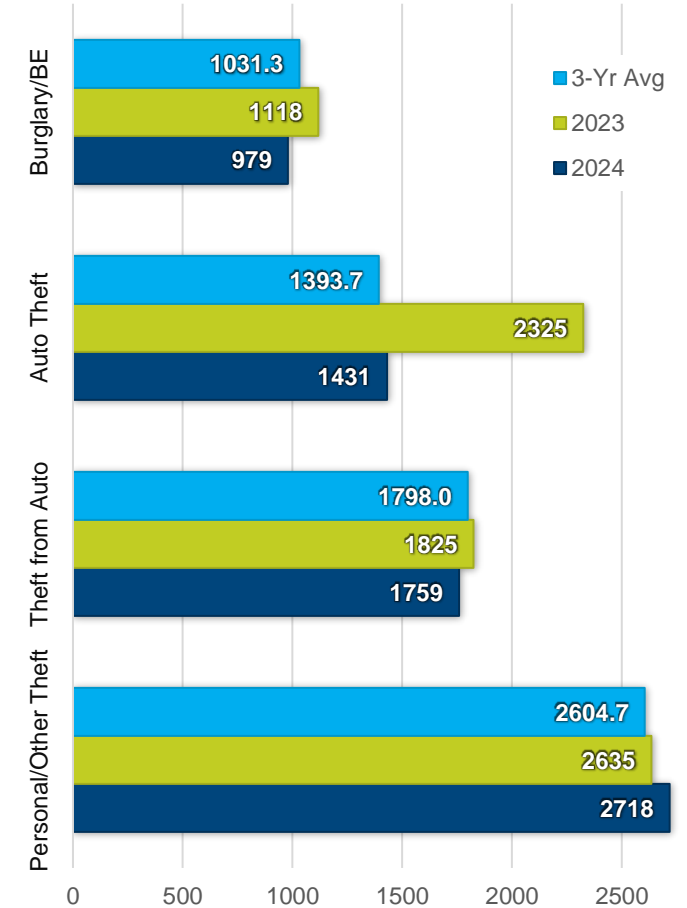
- **Violent Weekends**

Overall Part 1 Property Crime

Year-To-Date: January 1 – July 31

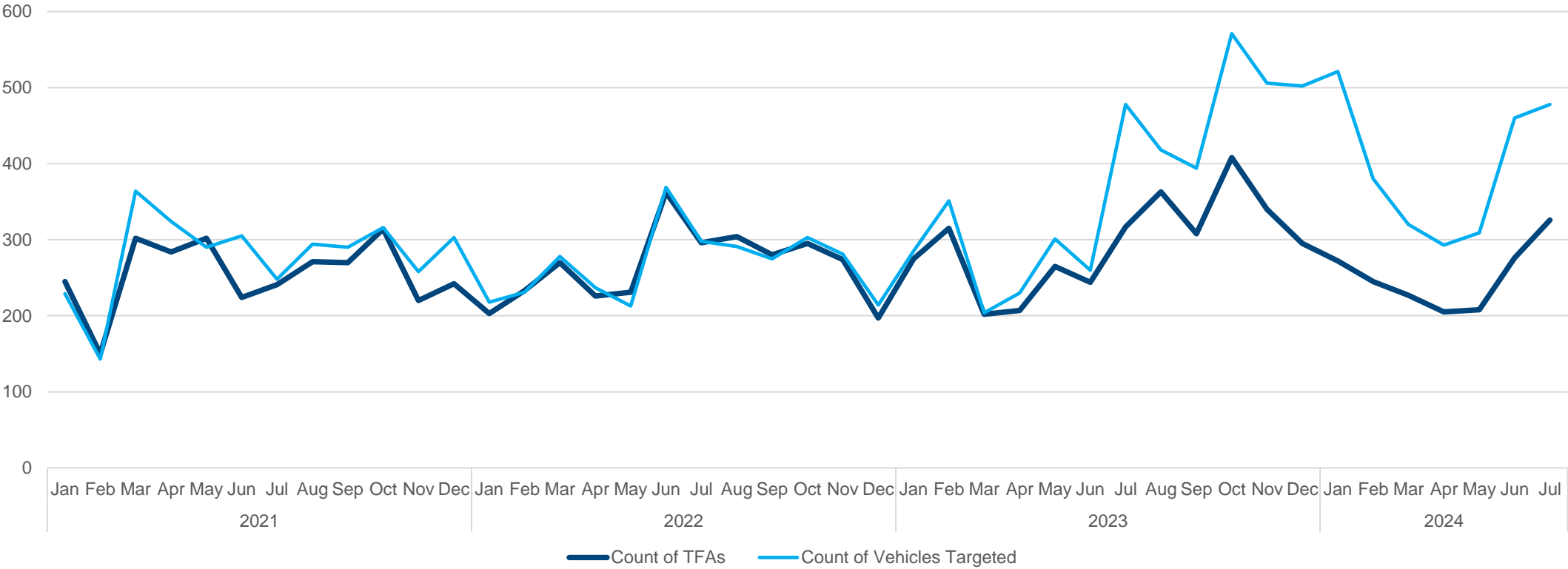
Period Ending in 7/31/2024

Property Crime	Year To Date				
	2024	2023	3 Yr Avg	Change: 2023-2024	Change: 3 Yr Avg-2024
Burglary/BE	979	1,118	1031.3	▼ -12.4% (-139)	▼ -5.1% (-52.3)
Auto Theft	1,431	2,325	1393.7	▼ -38.5% (-894)	▲ 2.7% (+37.3)
Theft from Auto	1,759	1,825	1798.0	▼ -3.6% (-66)	▼ -2.2% (-39)
Personal/Other Theft***	2,718	2,635	2604.7	▲ 3.1% (+83)	▲ 4.4% (+113.3)
Total	6,887	7,903	6827.7	▼ -12.9% (-1,016)	▲ 0.9% (+59.3)



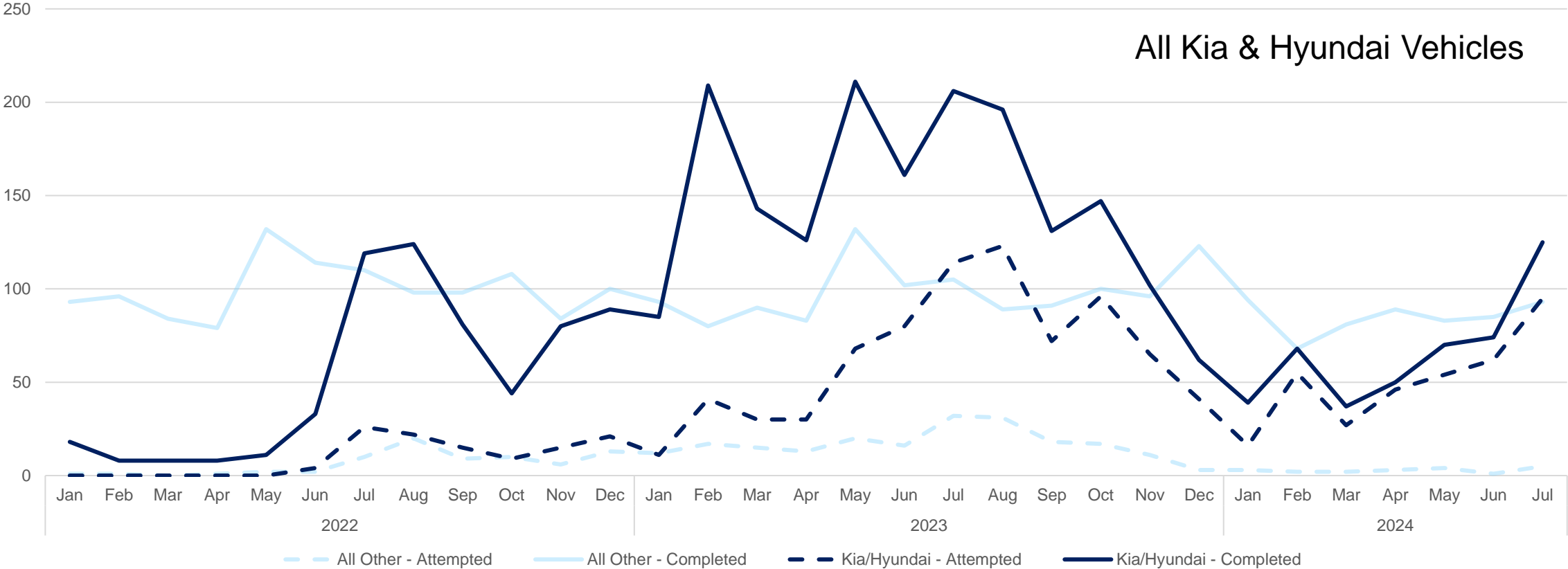
Theft from Auto: Effect of Mass TFA Incidents

Year-To-Date: January 1 – July 31



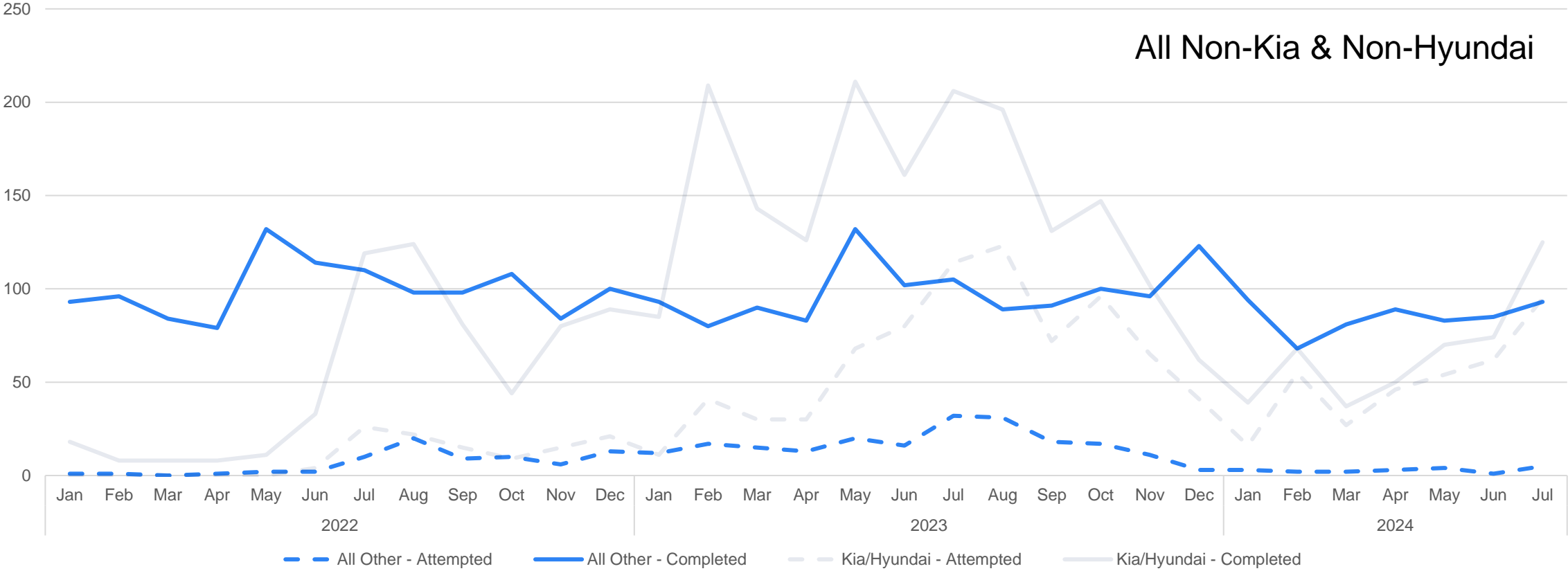
Auto Thefts: Attempted versus Completed

Year-To-Date: January 1 – July 31



Auto Thefts: Attempted versus Completed

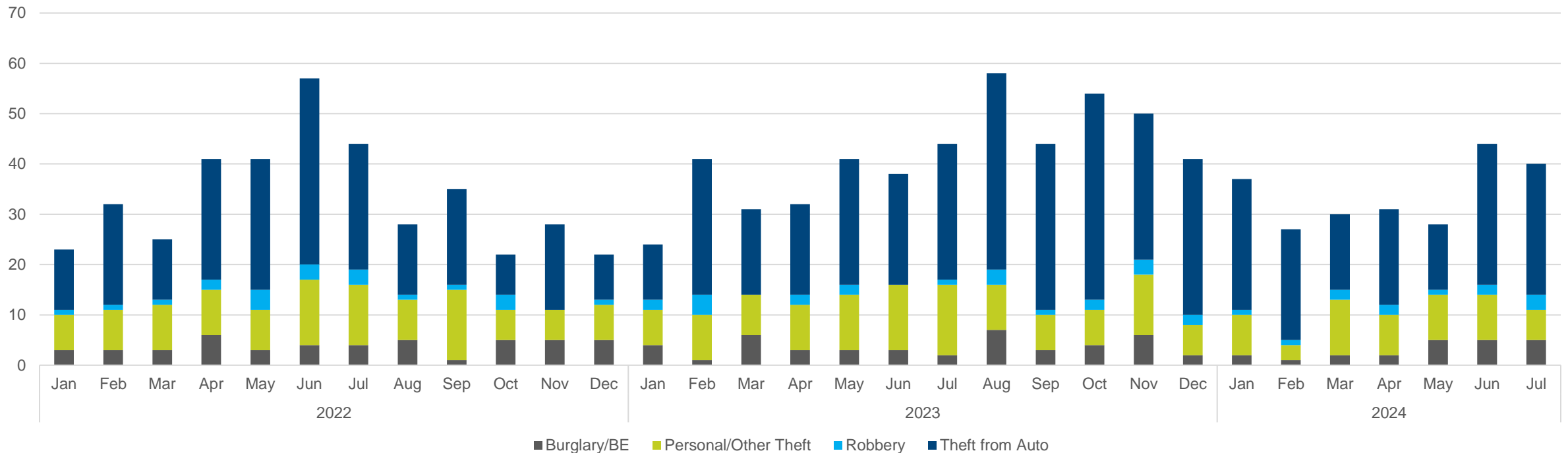
Year-To-Date: January 1 – July 31



Theft of Firearms:

Count of Incidents where Firearm Stolen

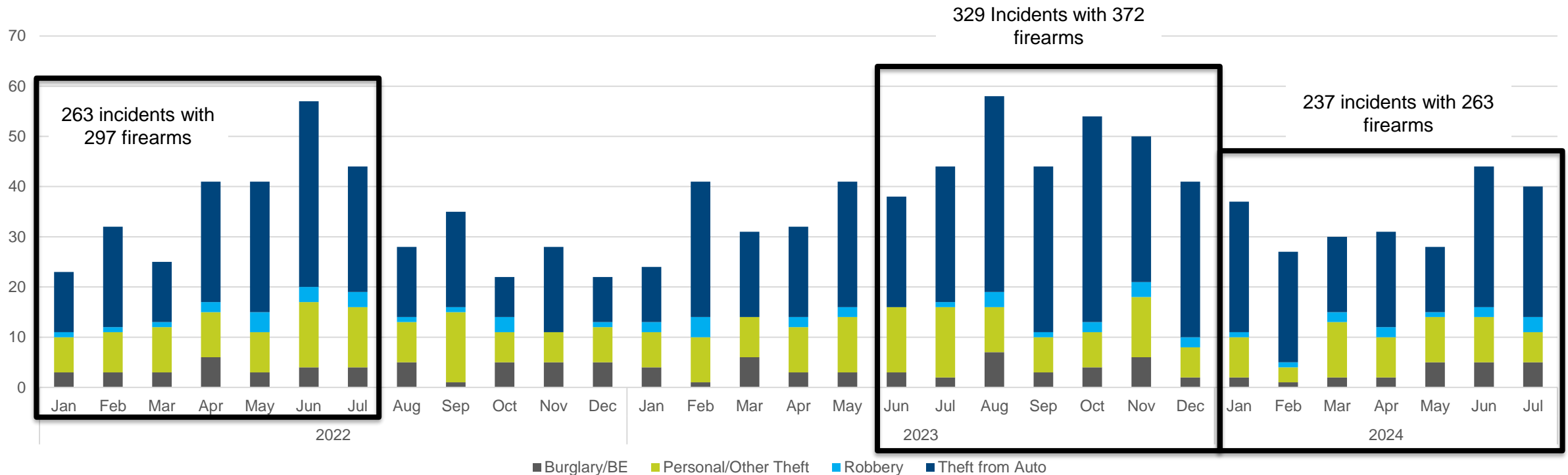
- **Slightly lower volume, but not significant**
 - But many are preventable



Theft of Firearms:

Count of Incidents where Firearm Stolen

- **Slightly lower volume, but not significant**
 - But many are preventable



Theft of Firearms:

Importance of Preventable Firearm Theft

Example Narratives of Preventable Thefts

Visitor was staying with victim (**only knew first name**). While victim was out of house, the visitor and his newly purchased AR-15 was missing...

After break-up, one person reported 4 firearms missing along with 4 batches of ammo. **Stated his ex still had keys to the house...**

Victim left work and returned to his vehicle to find his firearm missing from under driver seat of vehicle. **The doors were not locked.**



Other Happenings

- **CPOP Projects (Patrol)**
 - CBS – Gov't Square
 - D1 – St Francis & Republic Street
 - D2 – Stolen Firearms at hotel/motel garages
 - D3 - Liquor store/gas station
 - D4 – Roselawn bar area


- **Youth Programming**
 - CITI Camp
 - Youth Cadets
 - Support Cincinnati Rec Centers

- **CPD Records System Transition**
 - Rebuilding processes, reports, and connections
 - Assisting OPDA with their dashboards



Other Happenings

- National Night Out
 - Tonight in all 4 districts



CINCINNATI POLICE DEPARTMENT



NATIONAL NIGHT OUT
+ 2024 +

TUESDAY, AUGUST 6, 2024



FREE FOOD!



FUN & GAMES!



LOCATIONS
CINCINNATI POLICE

<p>DISTRICT 1</p> <p>ZIEGLER PARK 1322 Sycamore St. 4:00 PM - 7:00 PM</p>	<p>DISTRICT 3</p> <p>WESTWOOD TOWN HALL 3017 Harrison Ave. 6:00 PM - 8:00 PM</p>
<p>DISTRICT 2</p> <p>OWL'S NEST PARK 1984 Madison Rd. 5:30 PM - 8:00 PM</p>	<p>DISTRICT 4</p> <p>ROSELAWN PARK 2026 E. Seymore Ave. 6:00 PM - 8:00 PM</p>

Public Safety and Crime Update

Cincinnati Police Department

Public Safety & Governance
August 6, 2024

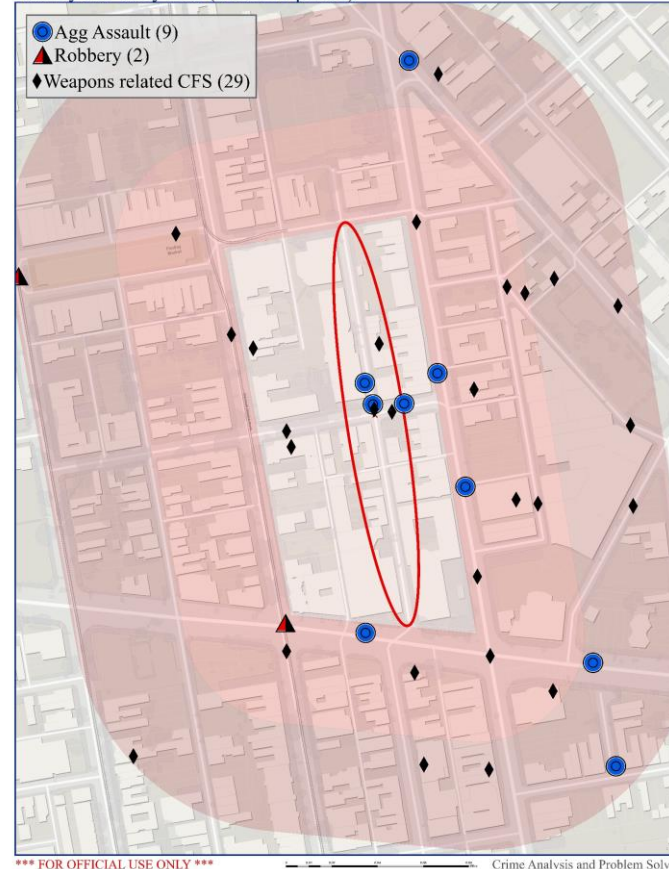
Police Chief Theetge
Senior Crime Analyst Jillian Desmond



Snapshot: Over-The-Rhine CPOP

- **Republic Street**
 - Drug-dealing & associated violence
 - Soft street closure
- **Area Around St. Francis Church**
 - Disorder, drug-dealing, mix of use
 - CPTED, environmental
- **Concerns of Displacement**
 - Spatial displacement
 - Harm displacement
 - Active communication with community, and continue to address patterns

Republic St. Closure
January 1st - May 13th (2024 Pre-period)



Republic St. Closure
May 14th - July 12th (2024 current period)

