

Let's make moves.

Cincinnati City Council – January 30, 2024
Climate, Environment, and Infrastructure Committee
Wade Johnston, AICP – Executive Director, Tri-State Trails





What We Do



EXPAND

advocate for connecting and expanding the regional trail and bikeway network



LEARN

collect and maintain data on trails locally



ASSIST

provide technical assistance to local governments and community groups



CONNECT

convene trail planners, managers, advocates, and users to share best practices



PROMOTE

promote and celebrate existing trails in the tri-state



Benefits of Trails & Bikeways



encourage
economic
development



attract &
retain talent



expand
transportation
options



enhance
neighborhood
connectivity



improve
public health



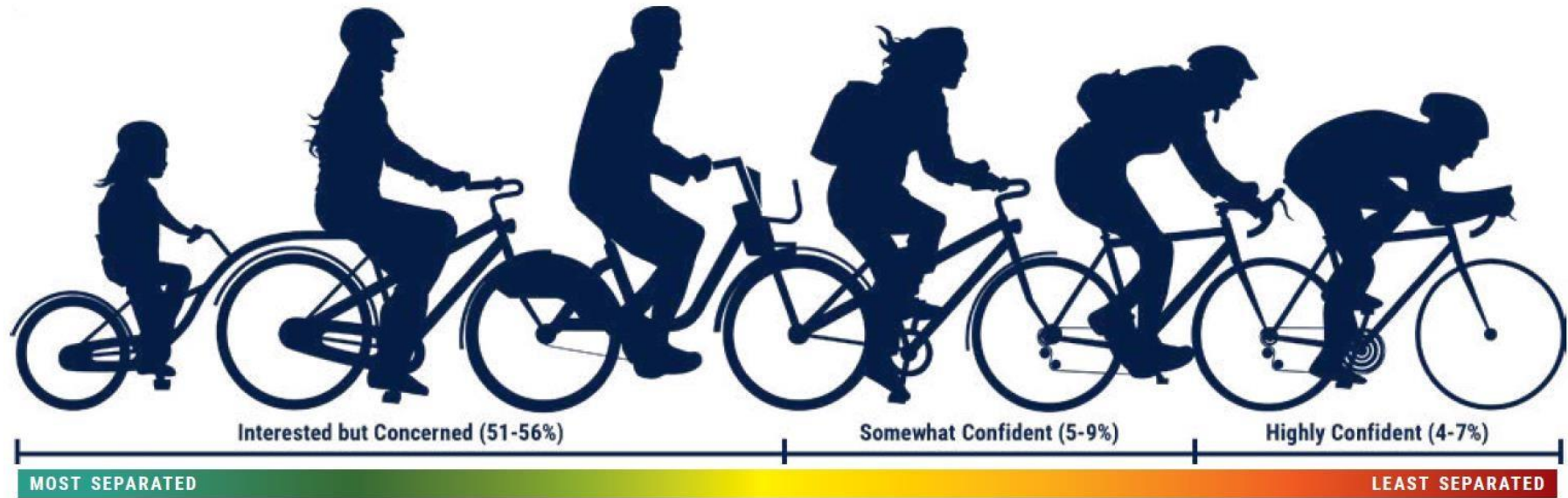
increase
transportation
equity



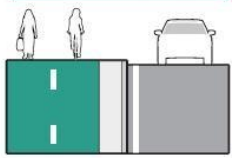
promote
environmental
sustainability



connect
recreation
amenities




Shared Use Path



Separated Bike Lane



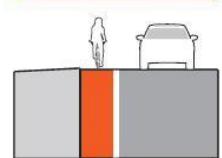
Buffered Bike Lane



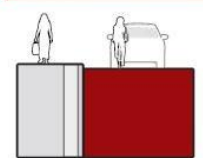
Bike Lane



Shoulder Bikeway



Shared Roadway





Cincinnati's first-ever urban trail loop.

Public-Private Partnership



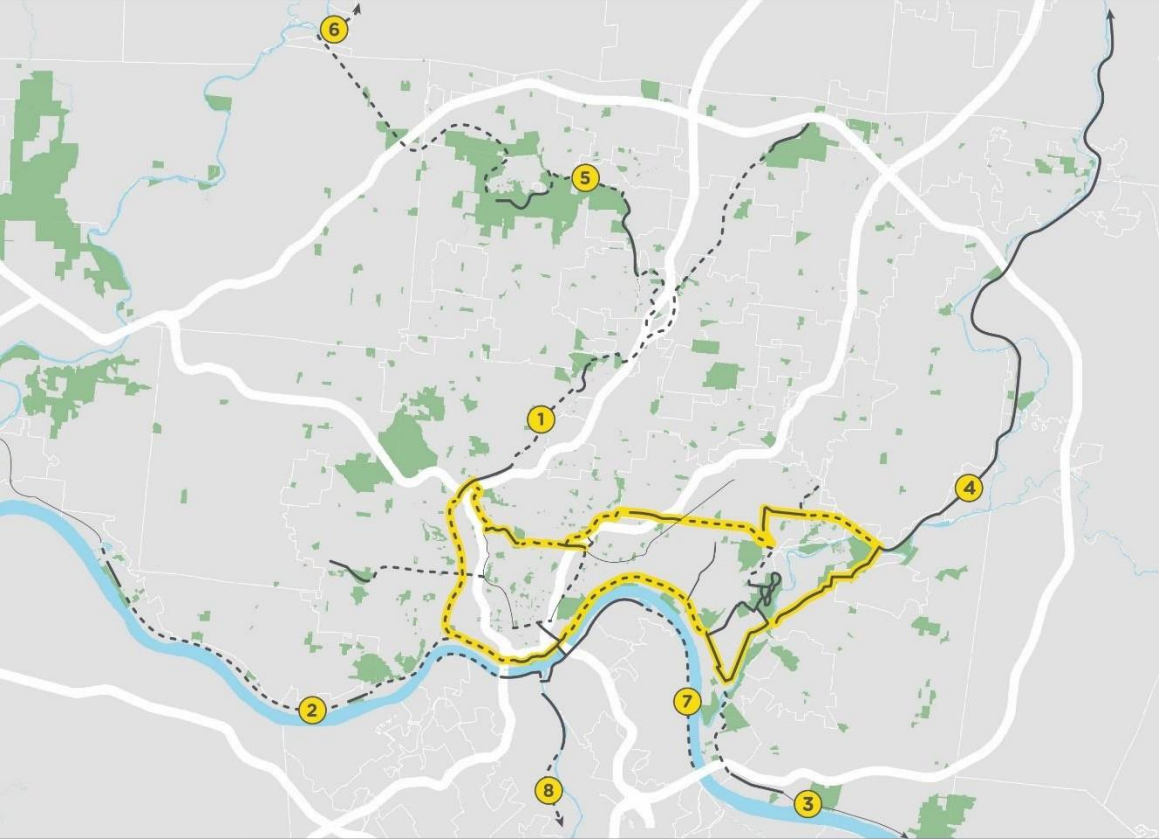
Cincinnati Regional Business Committee
Cincinnati USA Regional Chamber
Cincinnati Parks
Cincinnati Recreation Commission
Hamilton County
State of Ohio
Ohio Department of Natural Resources
Ohio Department of Transportation
Columbia Township
Village of Mariemont

Green Umbrella
River- West
Xavier University
University of Cincinnati
Avondale Development Corporation
Avondale Community Council
Walnut Hills Redevelopment Foundation
Walnut Hills Area Council
Evanston Community Council
Uptown Consortium

ArtWorks
Cincinnati Reds
Duke Energy
Working In Neighborhoods
Northsiders Engaged in Sustainable Transformation
South Cumminsville Community Council
North Fairmount Community Council
Northside Community Council
Community Learning Center Institute



— COMPLETED TRAILS	— 1 — Wasson Way	6 Little Miami Scenic Trail	11 Canal Bikeway
- - - CAPITAL CAMPAIGN	- - - 2 - - Uptown Connector	7 Gilbert Arts Connector	12 Ohio River Trail West
- - - - PLANNED TRAILS	- - - 3 - - Little Miami Connector	8 Murray Path	13 Little Duck Creek Trail
— BICYCLE LANES	- - - 4 - - Ohio River Trail	9 Lunken / Armleder Trail	14 Lick Run Greenway
— 34-MILE TRAIL LOOP	— 5 — Beechmont Connector	10 Mill Creek Greenway	15 Riverfront Commons



—— COMPLETED TRAILS	① Mill Creek Greenway	⑤ West Fork Mill Creek Greenway
- - - - PLANNED TRAILS	② Ohio River Trail West	⑥ Great Miami River Trail
— BICYCLE LANES	③ Ohio River Trail East	⑦ Riverfront Commons
—— 34-MILE TRAIL LOOP	④ Little Miami Scenic Trail	⑧ Licking River Greenway

Regional Connections



The Ohio to Erie Trail follows US Bike Route 21 for 326-miles from Cincinnati to Cleveland and is accessible from the Little Miami Scenic Trail.

Wasson Way Phase 6A




Photo credit: Bob Schwartz



THE CROWN
Jewel

MARGE &
F

THE CROWN

CINN

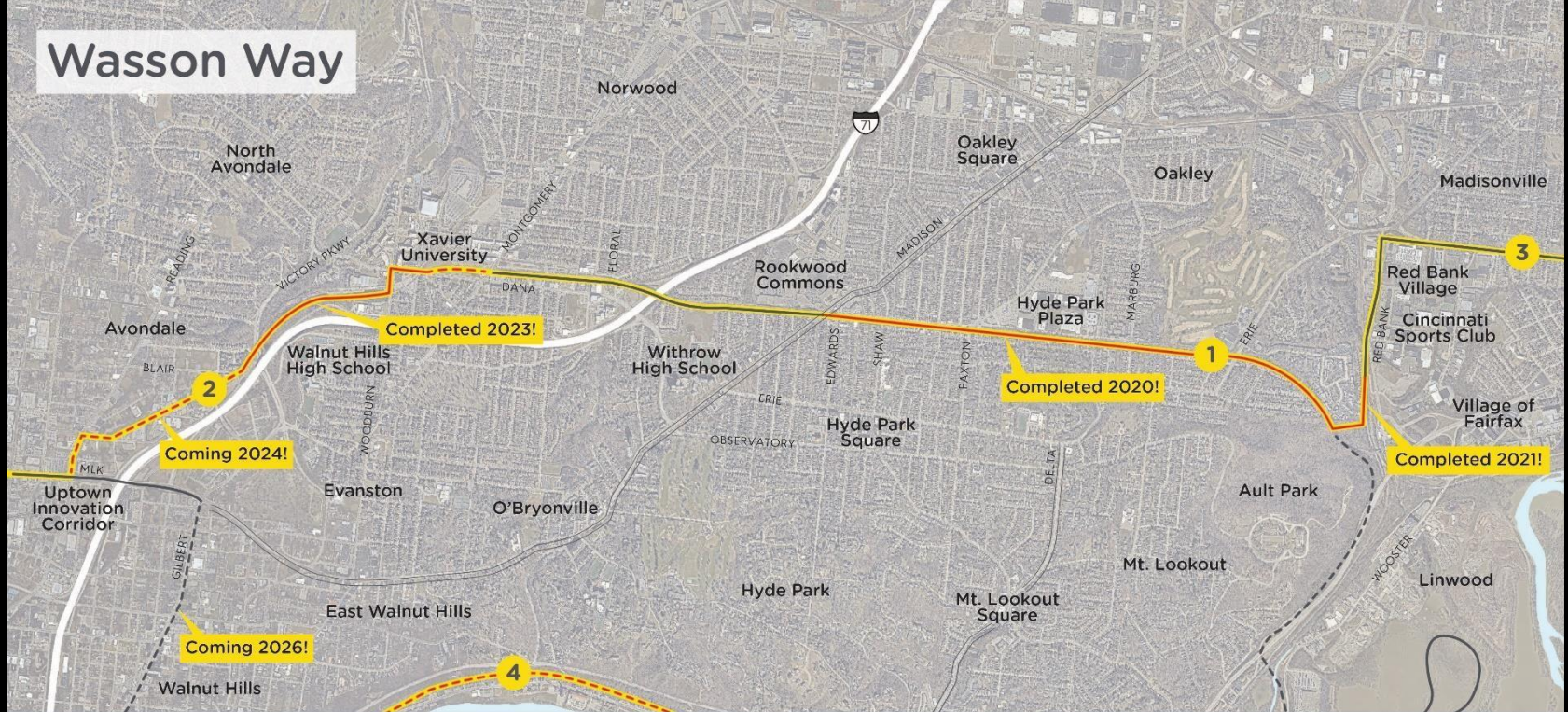


AVONDALE
RUNNING CLUB
Cincinnati, Ohio
Runners & Walkers

AVONDALE
RUNNING CLUB
Cincinnati, Ohio
Runners & Walkers

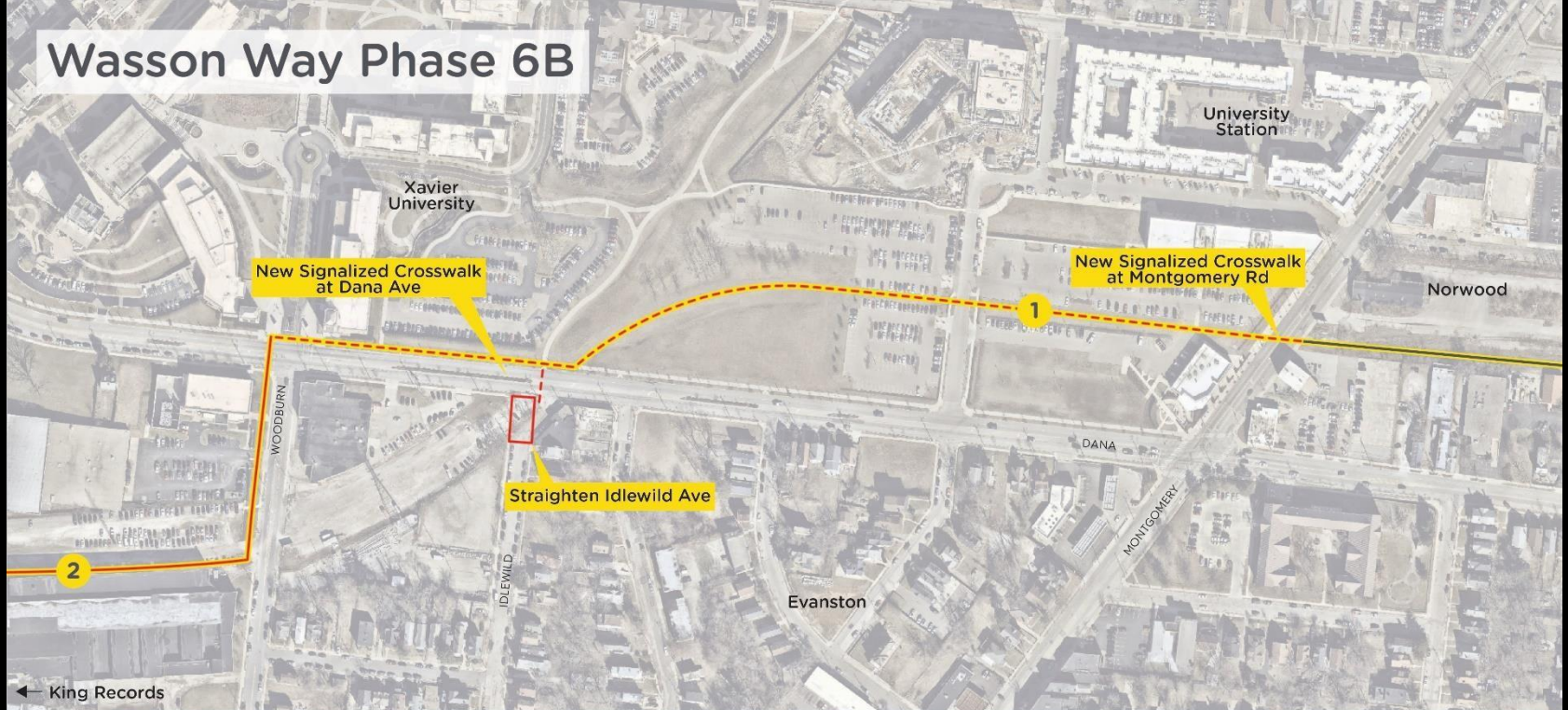


Wasson Way



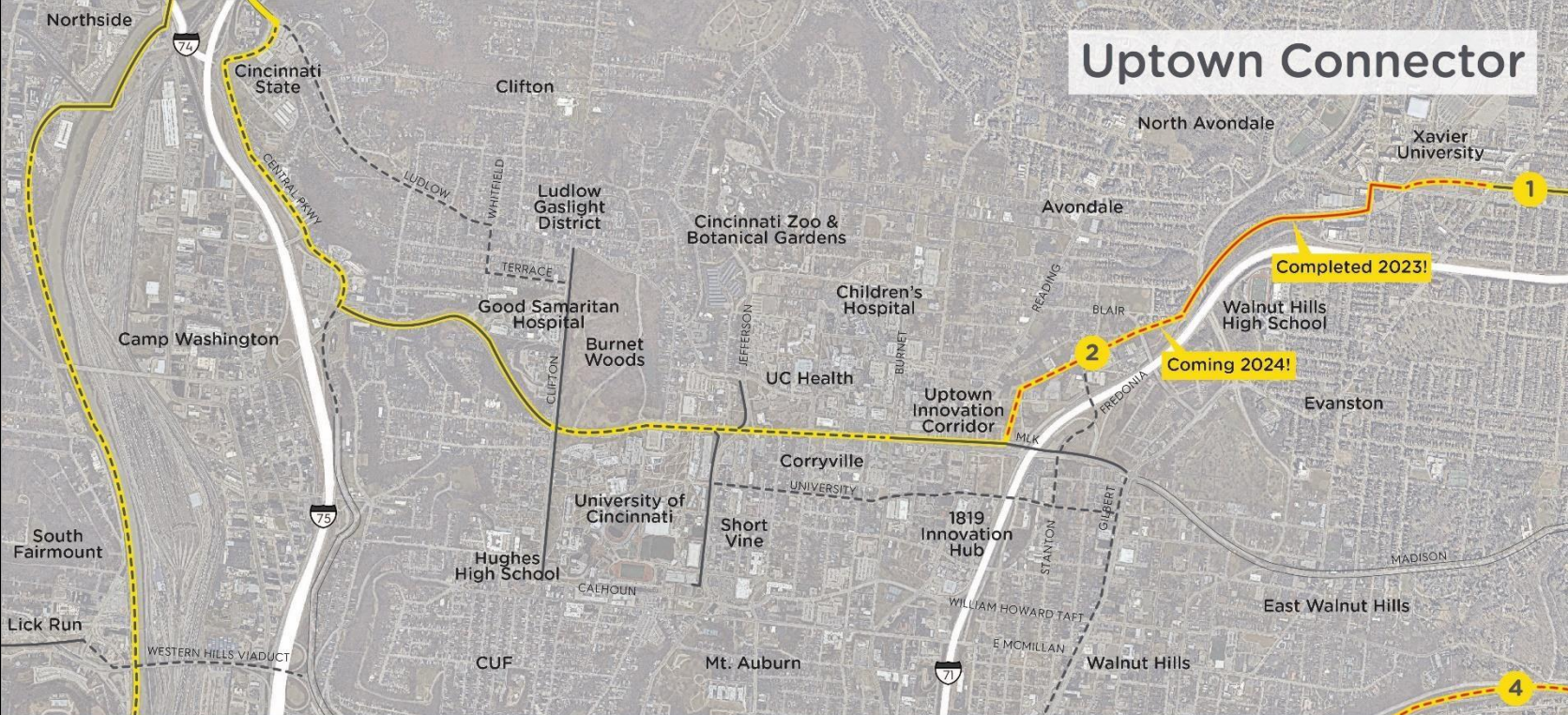
WASSON WAY	— 1 —	CAPITAL CAMPAIGN	— — — —
UPTOWN CONNECTOR	- - - - 2 - - - -	COMPLETED TRAILS	—————
LITTLE MIAMI CONNECTOR	- - - - 3 - - - -	PLANNED TRAILS	- - - - -
OHIO RIVER TRAIL	- - - - 4 - - - -	BICYCLE LANES	=====
BEECHMONT CONNECTOR	- - - - 5 - - - -	34-MILE TRAIL LOOP	—————

Wasson Way Phase 6B



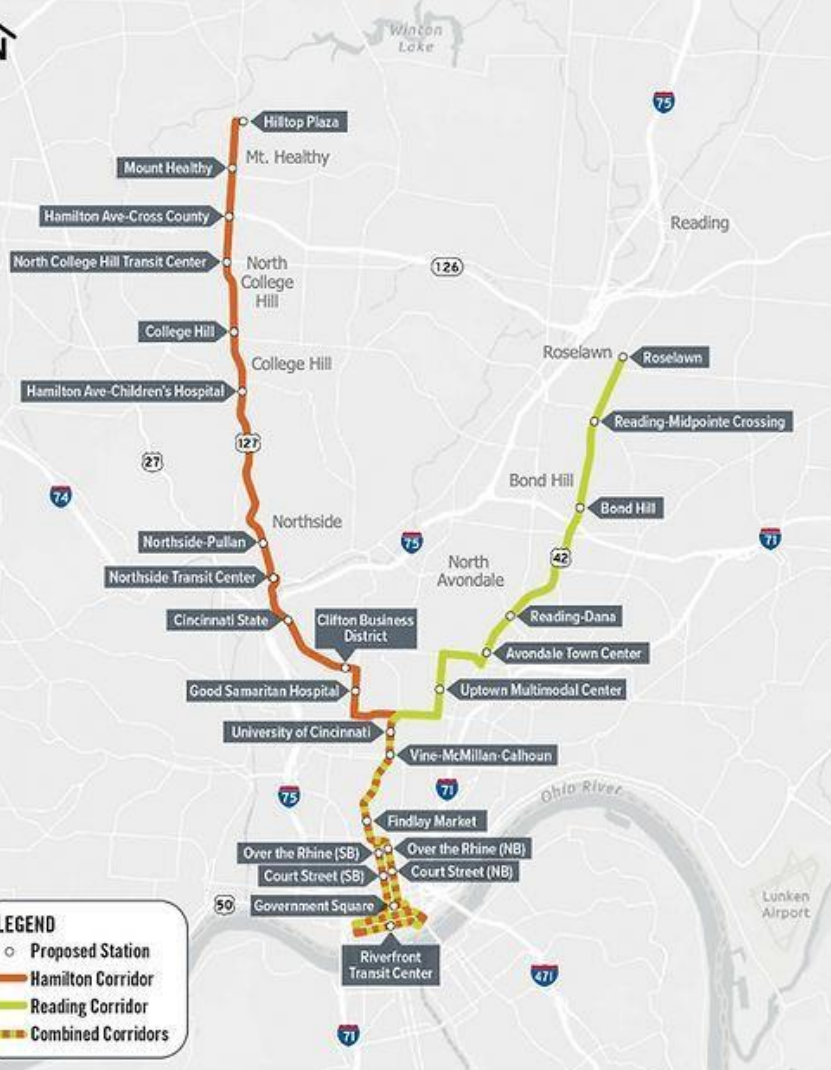
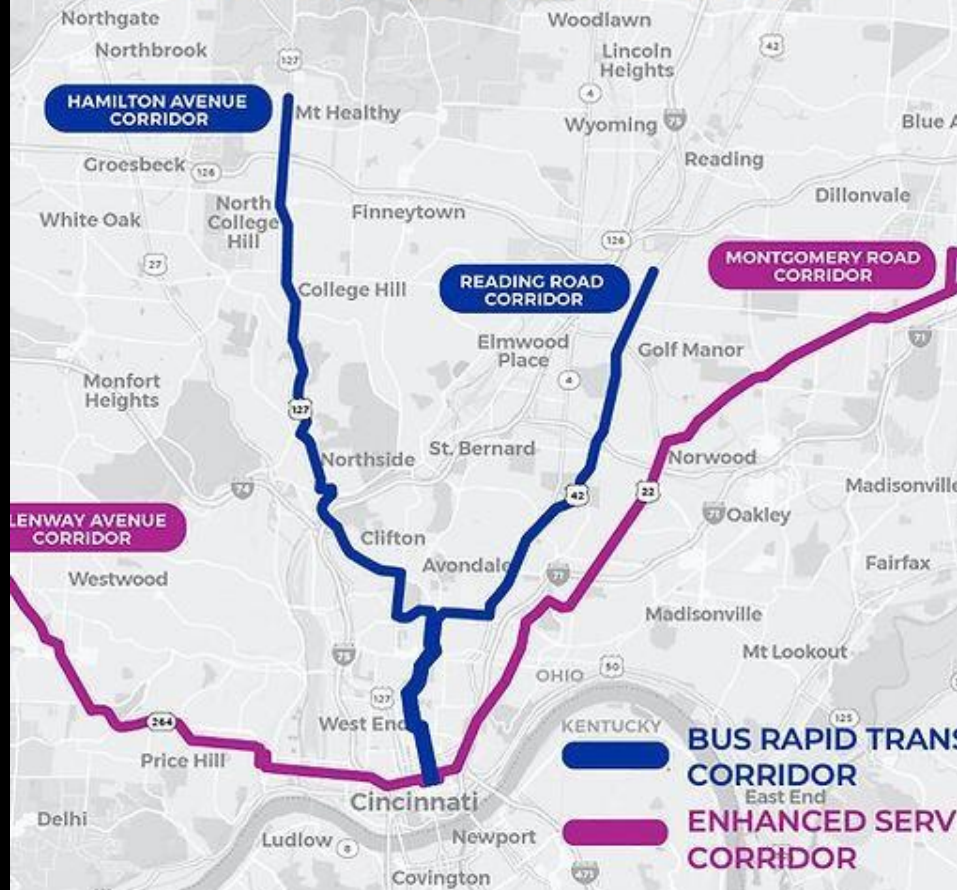
WASSON WAY	----- 1 -----	CAPITAL CAMPAIGN	-----
UPTOWN CONNECTOR	----- 2 -----	COMPLETED TRAILS	—————
LITTLE MIAMI CONNECTOR	----- 3 -----	PLANNED TRAILS	- - - - -
OHIO RIVER TRAIL	----- 4 -----	BICYCLE LANES	=====
BEECHMONT CONNECTOR	----- 5 -----	34-MILE TRAIL LOOP	—————

Uptown Connector

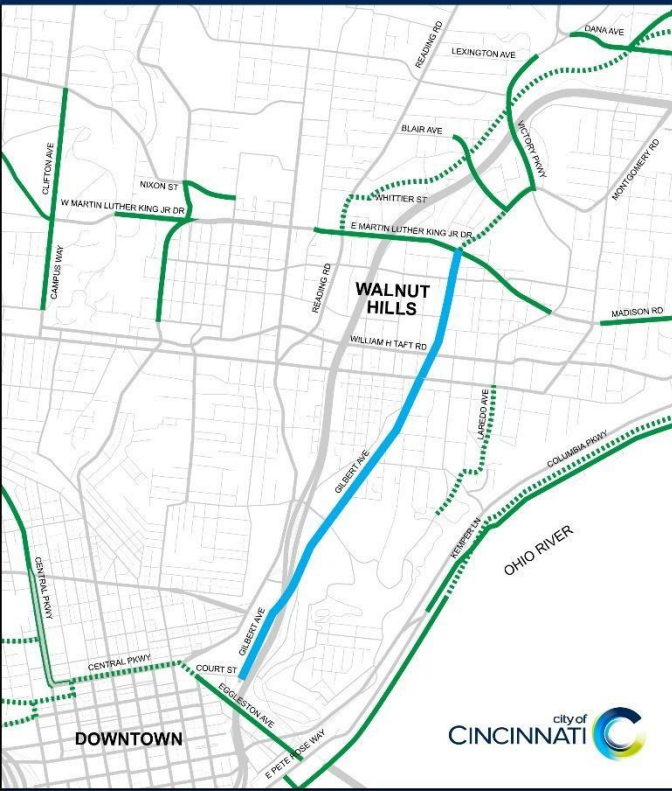


WASSON WAY	1	CAPITAL CAMPAIGN
UPTOWN CONNECTOR	2	COMPLETED TRAILS
LITTLE MIAMI CONNECTOR	3	PLANNED TRAILS
OHIO RIVER TRAIL	4	BICYCLE LANES
BEECHMONT CONNECTOR	5	34-MILE TRAIL LOOP

BUS RAPID TRANSIT STUDY CORRIDORS

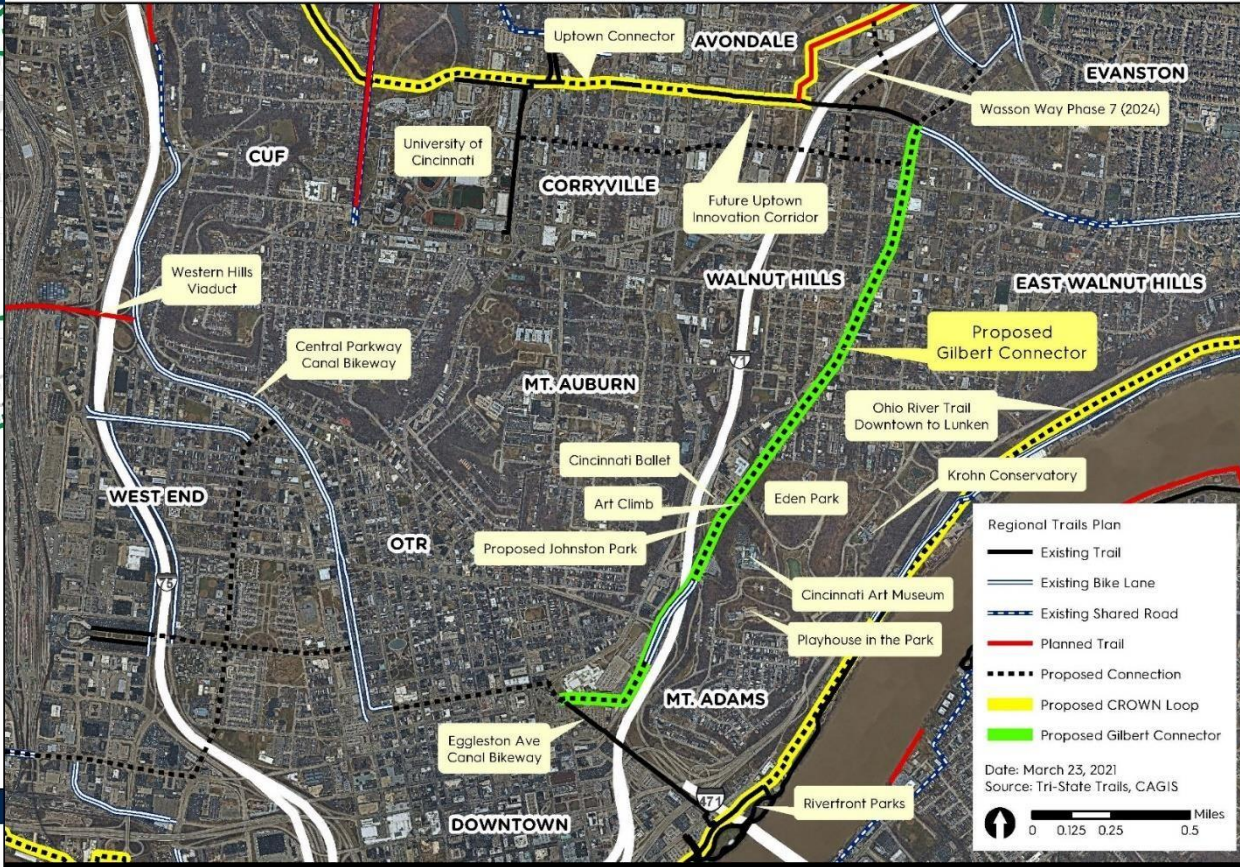


Gilbert Avenue COMPLETE STREET PROJECT



- LEGEND**
- Existing Bike Facility
 - - - Currently Planned/InProgress Bike Facility Builds
 - Gilbert Ave Complete Street Project

CROWN: Gilbert Connector

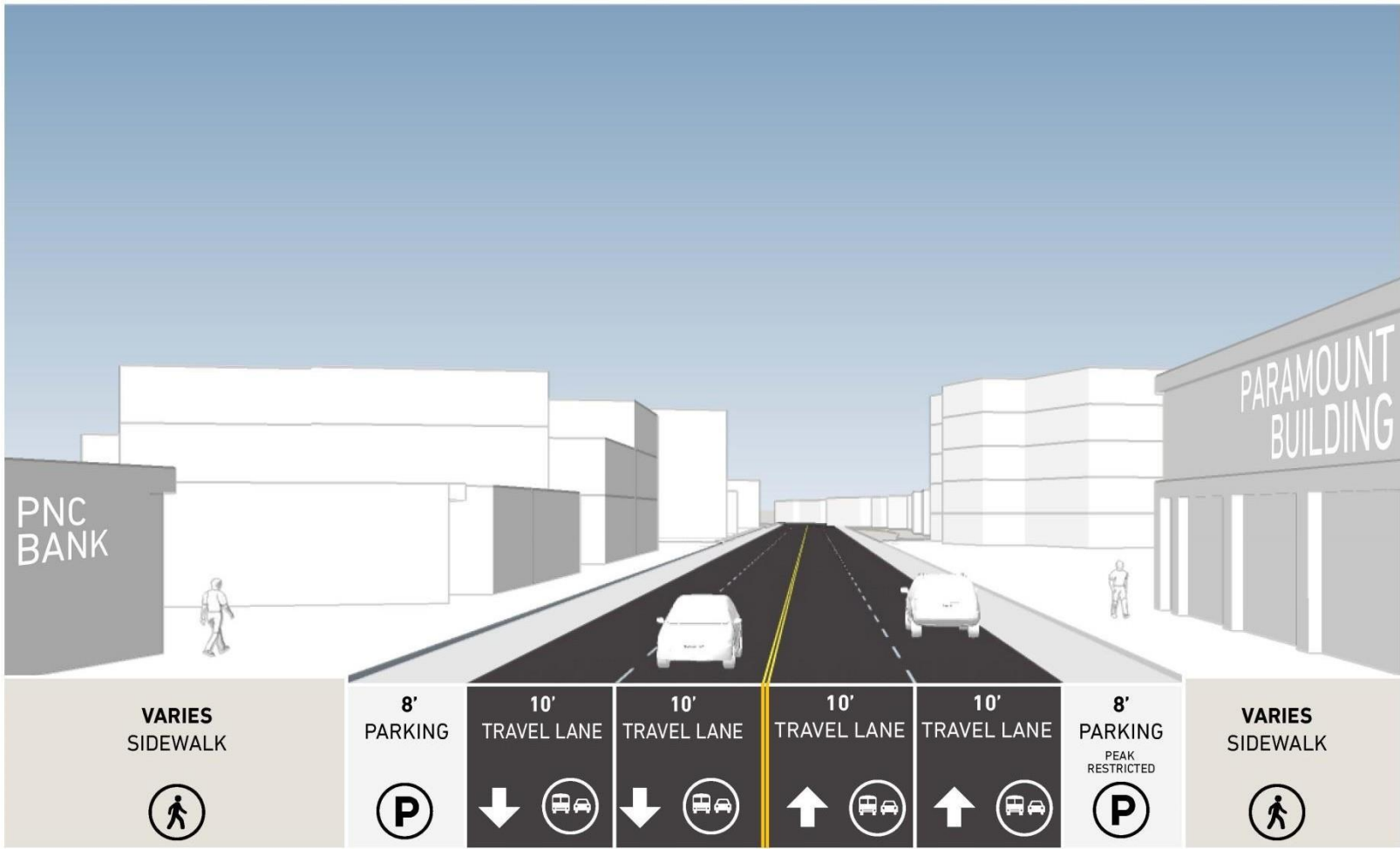


Regional Trails Plan

- Existing Trail
- Existing Bike Lane
- - - Existing Shared Road
- Planned Trail
- - - Proposed Connection
- - - Proposed CROWN Loop
- - - Proposed Gilbert Connector

Date: March 23, 2021
Source: Tri-State Trails, CAGIS

0 0.125 0.25 0.5 Miles



56'

NEW DEVELOPMENT

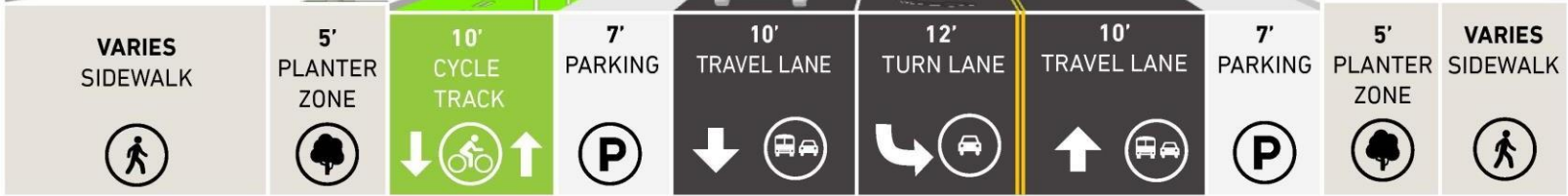
PARAMOUNT BUILDING

New transit platforms

New mid-block pedestrian connection

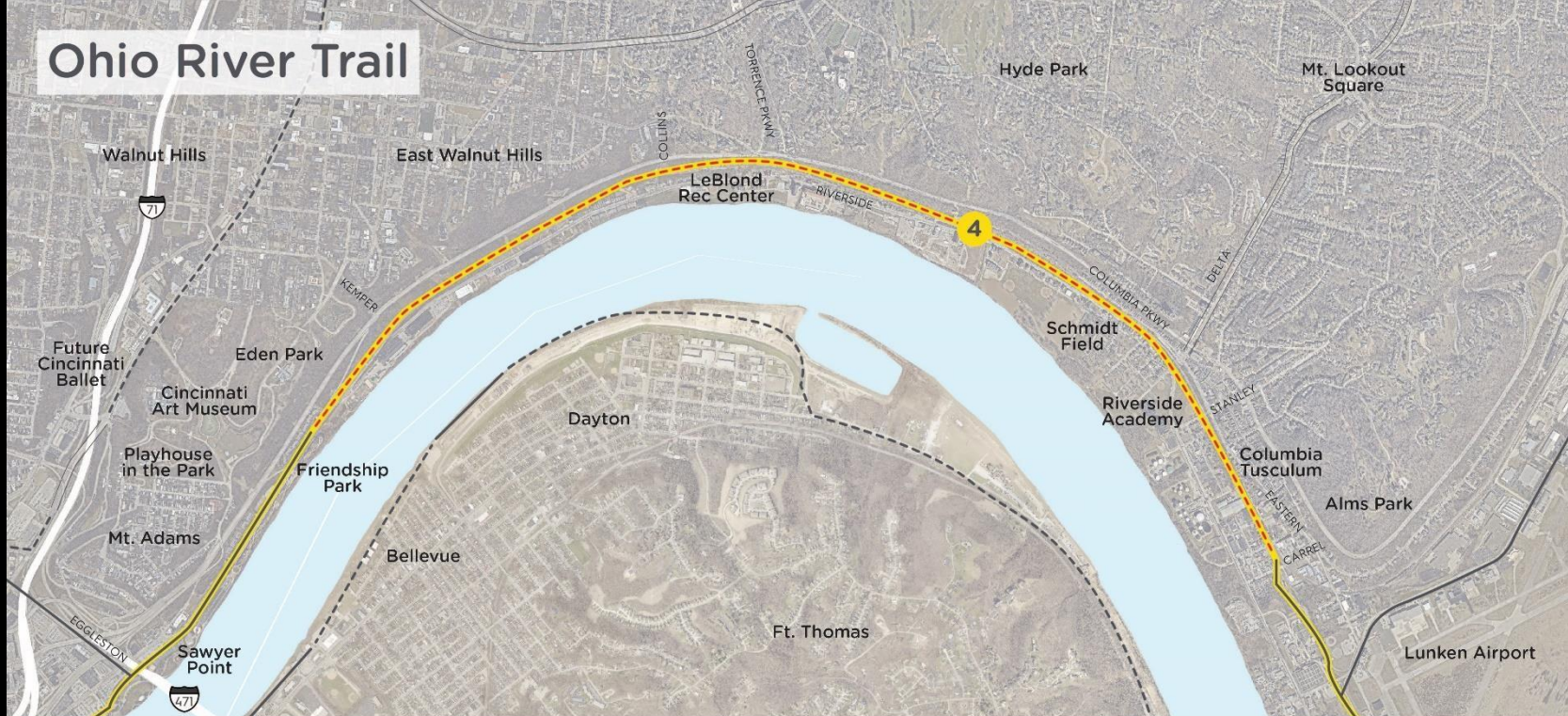
Full-time on-street parking

Enhanced streetscaping



56'

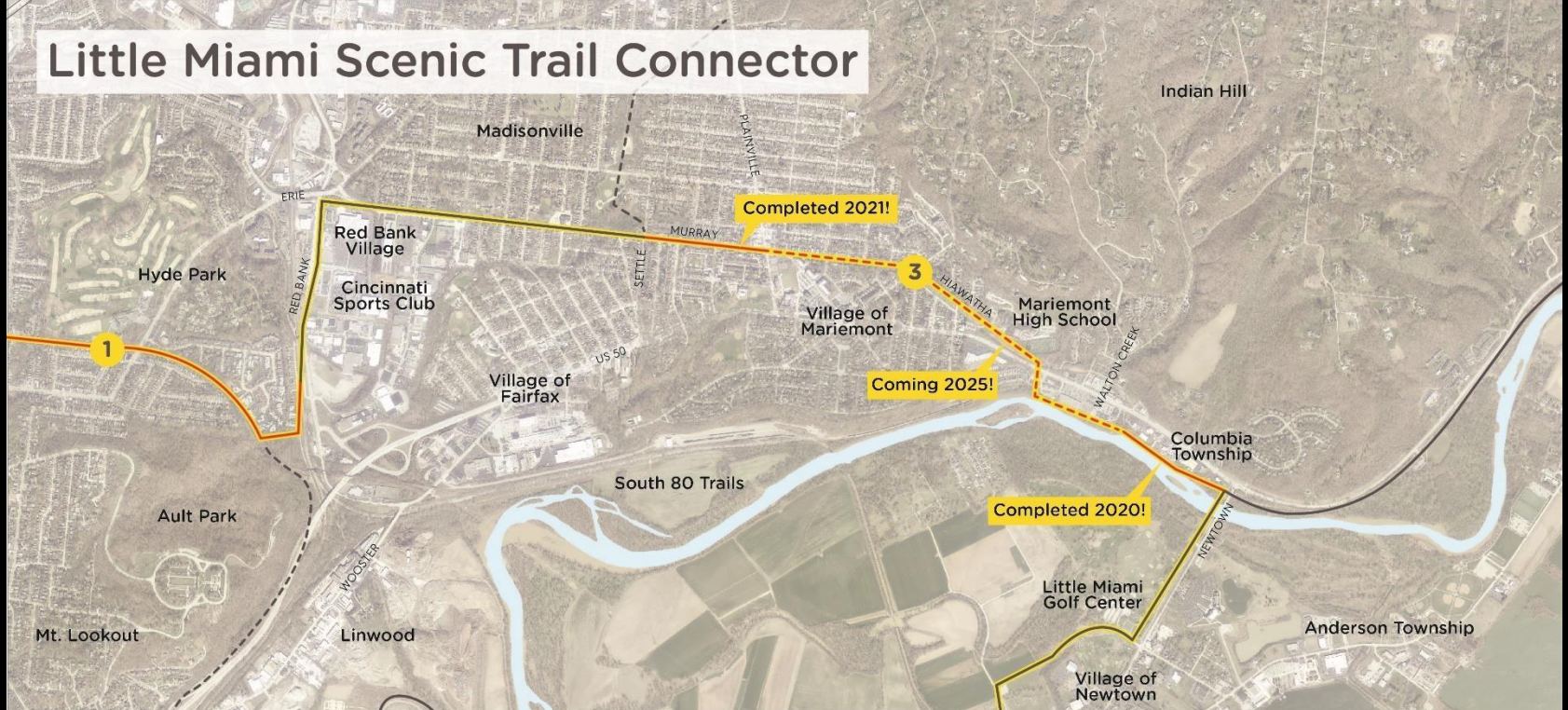
Ohio River Trail



WASSON WAY		CAPITAL CAMPAIGN	
UPTOWN CONNECTOR		COMPLETED TRAILS	
LITTLE MIAMI CONNECTOR		PLANNED TRAILS	
OHIO RIVER TRAIL		BICYCLE LANES	
BEECHMONT CONNECTOR		34-MILE TRAIL LOOP	



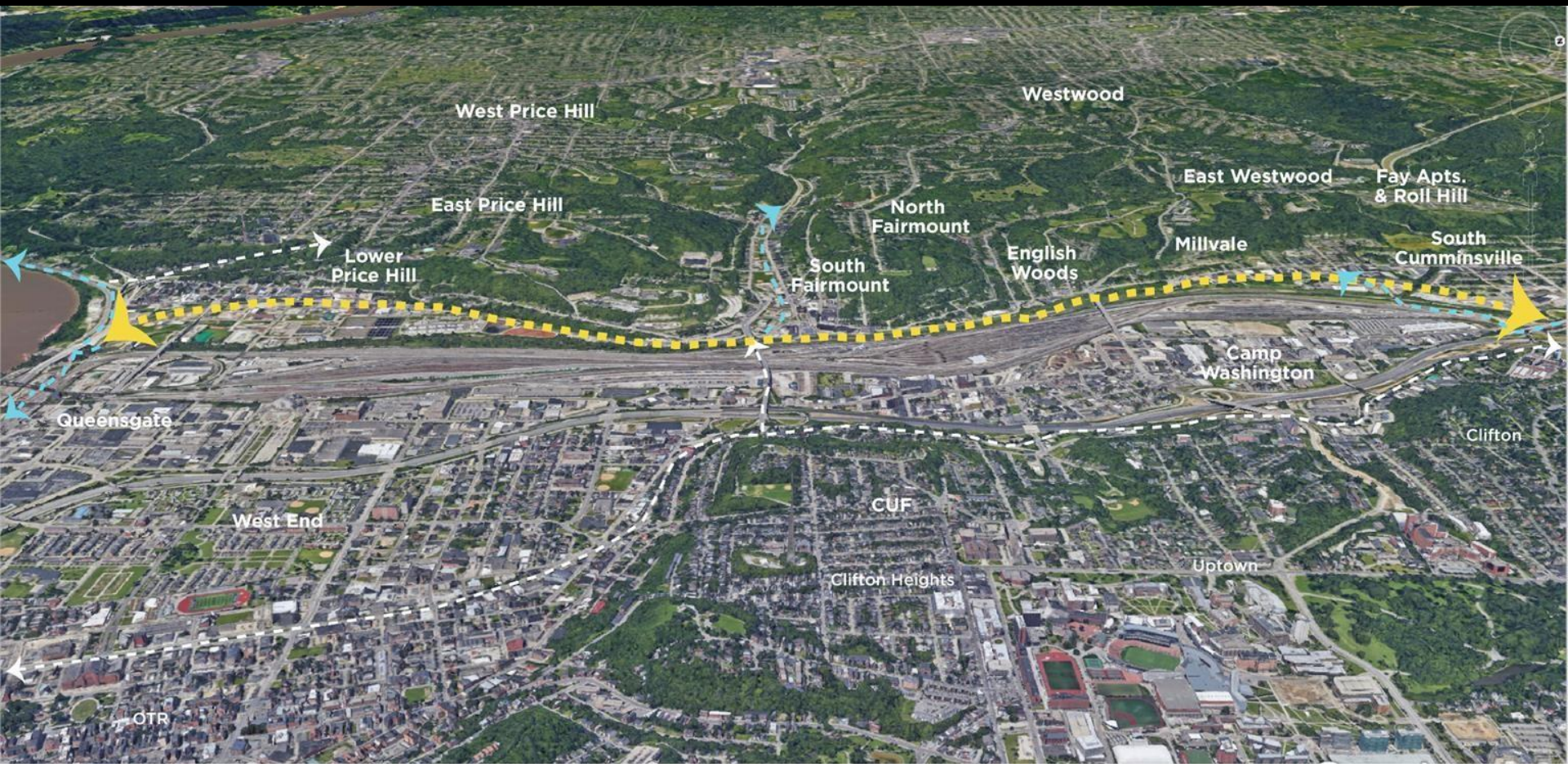
Little Miami Scenic Trail Connector



WASSON WAY	— 1 —	CAPITAL CAMPAIGN	— - - - -
UPTOWN CONNECTOR	- - - - - 2 - - - - -	COMPLETED TRAILS	—————
LITTLE MIAMI CONNECTOR	- - - - - 3 - - - - -	PLANNED TRAILS	- - - - -
OHIO RIVER TRAIL	- - - - - 4 - - - - -	BICYCLE LANES	=====
BEECHMONT CONNECTOR	- - - - - 5 - - - - -	34-MILE TRAIL LOOP	—————



— COMPLETED TRAILS	— 1 — Wasson Way	6 Little Miami Scenic Trail	11 Canal Bikeway
- - - CAPITAL CAMPAIGN	- - - 2 - - Uptown Connector	7 Gilbert Arts Connector	12 Ohio River Trail West
- - - PLANNED TRAILS	- - - 3 - - Little Miami Connector	8 Murray Path	13 Little Duck Creek Trail
— BICYCLE LANES	- - - 4 - - Ohio River Trail	9 Lunken / Armleder Trail	14 Lick Run Greenway
— 34-MILE TRAIL LOOP	- - - 5 - - Beechmont Connector	10 Mill Creek Greenway	15 Riverfront Commons



West Price Hill

Westwood

East Price Hill

East Westwood

Fay Apts. & Roll Hill

Lower Price Hill

North Fairmount

Millvale

South Cumminsville

South Fairmount

English Woods

Queensgate

Camp Washington

Clifton

West End

CUF

Clifton Heights

Uptown

OTR





OHIO RIVER TRAIL WEST

PREFERRED ALTERNATIVE

FAIRBANKS AVENUE TO STATE AVENUE



Legend

-  Preferred Alternative
-  Existing Ohio River Trail



1 inch = 450 feet

SEPTEMBER 2023



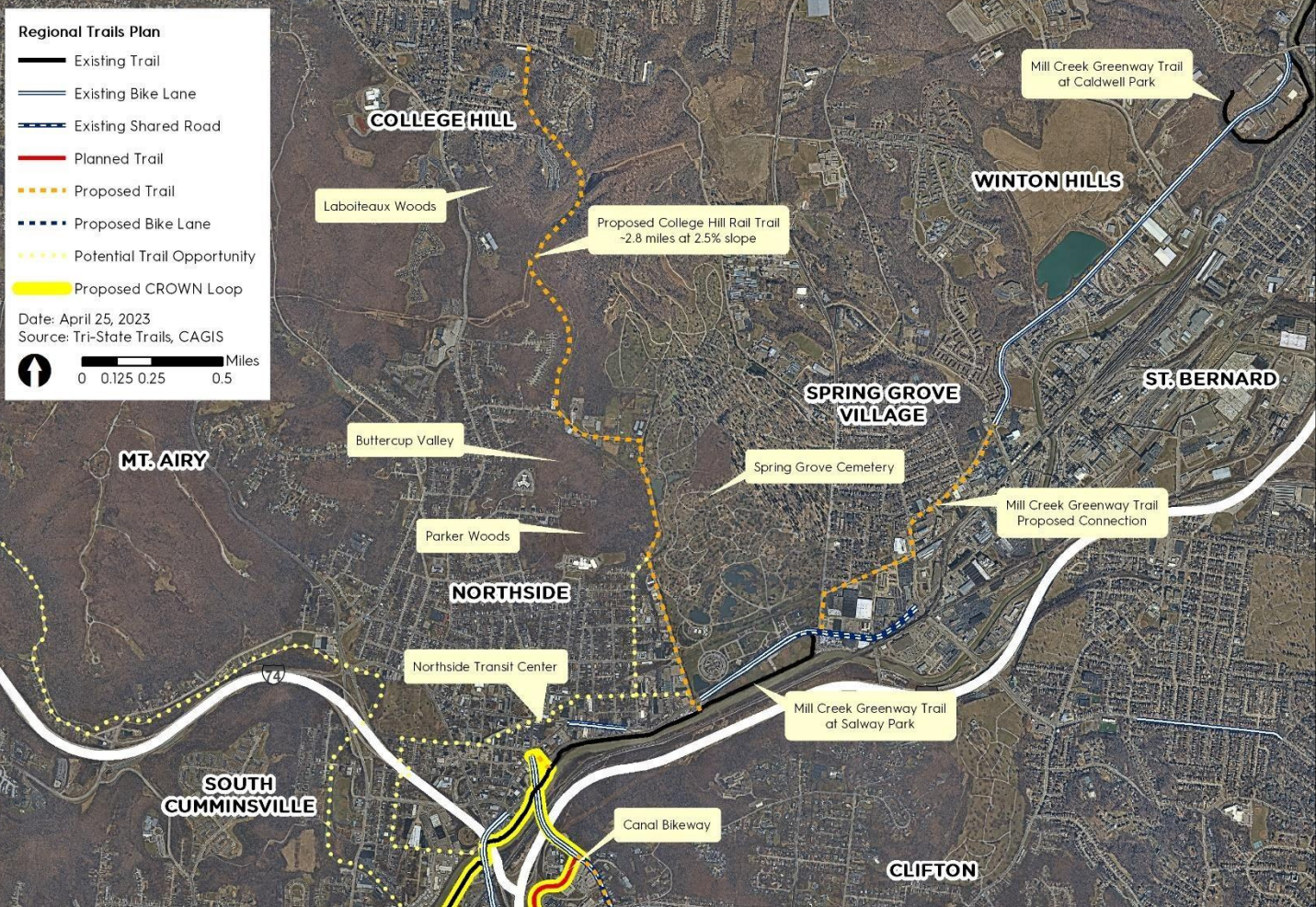


LEGEND

-  Existing Walk/Bike Path
-  Proposed Walk/Bike Path
-  In-Design Walk/Bike Path



CROWN: College Hill + Northside Concept

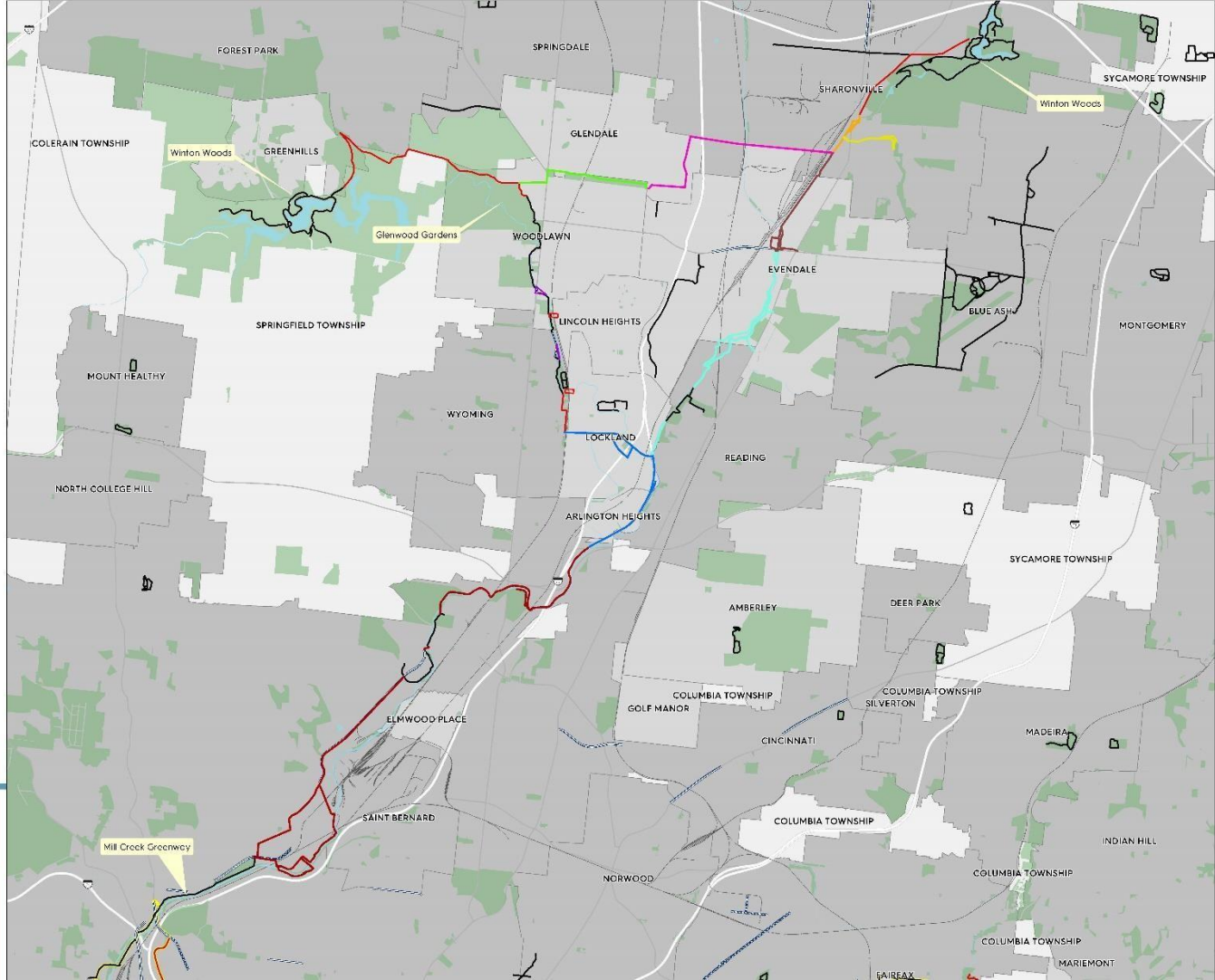





Mill Creek Triangle Feasibility Study

Regional Trails Plan

- Existing Trail
- Existing Bike Lane
- Existing Shared Road
- Planned Trail
- Proposed CROWN Loop
- Railroads
- Interstate
- Highway
- MCT Phases
 - Phase 1A
 - Phase 1B
 - Phase 1C
 - Phase 2
 - Phase 3
 - Phase 4A
 - Phase 4B
 - Phase 5
 - Phase 6
 - Phase 6A*
 - Phase 6B



Date: May 31, 2023



WWW.TRISTATETRAILS.ORG

POP UP
BIKE SHOP
Free Bicycle Tune-Ups

TRISTATE TRAILS
MOBO
REDBIKE B
RESEAL bicycle
REI COOP

#optoutside







YIELD TO PEDS

EXIT 4
NORTH
27
Hopple St
MILE
ONLY

EXIT 3
Hopple St





Thank you!

tristatetrails.org



Wade Johnston, AICP
Executive Director, Tri-State Trails
wade@tristatetrails.org