


# ATTACHMENT A

## CITY OF CINCINNATI DEPARTMENT OF TRANSPORTATION AND ENGINEERING

1-WD-1  
June, 2023

Situate in Section 8, Town 3, Fractional Range 2, Millcreek Township, City of Cincinnati, Hamilton County, Ohio and being part of Lots 4 through 9 of the Bowman Terrace Subdivision as recorded in Plat Book 25, Page 76 and being part of a tract conveyed to Uptown Transportation Authority, LLC in O.R. 12924, Pg. 772 and being more particularly described as follows:

Commencing at the intersection of the east line of Reading Road, R/W varies and the south line of Union Street, 40' R/W; thence with the east line of said Reading Road, South  $14^{\circ}49'45''$  West, 30.54 feet to a set 5/8" iron pin at the Point of Beginning; thence with the north line of said Lot 9, South  $85^{\circ}59'15''$  East, 12.49 feet to a set 5/8" iron pin; thence with the new right of way line of said Reading Road the following four courses; South  $11^{\circ}21'20''$  West, 39.62 feet to a set 5/8" iron pin; thence South  $09^{\circ}03'35''$  West, 48.90 feet to a set 5/8" iron pin; thence South  $07^{\circ}10'49''$  West, 48.94 feet to a set 5/8" iron pin; thence South  $05^{\circ}01'16''$  West, 42.72 feet to a set 5/8" iron pin in the north line of Bowman Terrace, R/W varies; thence with the north line of said Bowman Terrace, North  $85^{\circ}59'15''$  West, 18.31 feet to a set 5/8" iron pin at the intersection of the north line of said Bowman Terrace and the east line of said Reading Road; thence with the east line of Reading Road the following two courses, North  $04^{\circ}37'45''$  East, 86.88 feet to a set 5/8" iron pin; thence North  $14^{\circ}49'45''$  East, 94.38 feet to the Point of Beginning. Containing 3,136 square feet of land more or less (0.0720 acres). Bearings based on NAD 83 (2011). Subject to all legal highways, easements and restrictions of record. Based on a survey performed under the direction of Douglas C. Spreen II, Ohio Registration Number 8238.



**CITY OF CINCINNATI  
DEPARTMENT OF TRANSPORTATION  
AND ENGINEERING**

**1-T-1  
June, 2023**

Situate in Section 8, Town 3, Fractional Range 2, Millcreek Township, City of Cincinnati, Hamilton County, Ohio and being part of Lots 4 through 9 of the Bowman Terrace Subdivision as recorded in Plat Book 25, Page 76 and being part of a tract conveyed to Uptown Transportation Authority, LLC in O.R. 12924, Pg. 772 and being more particularly described as follows:


Commencing at the intersection of the east line of Reading Road, R/W varies and the south line of Union Street, 40' R/W; thence with the said south line of Union Street, South 85°59'15" East, 11.57 feet to a point; thence continuing with the south line of said Union Street, South 85°59'15" East, 5.08 feet to a point; thence South 13°53'37" West, 22.04 feet to a point; thence South 11°21'20" West, 8.36 feet to the Point of Beginning; thence South 11°21'20" West, 40.17 feet to a point; thence South 09°03'35" West, 48.72 feet to a point; thence South 07°10'49" West, 48.76 feet to a point; thence South 05°01'16" West, 42.53 feet to a point in the north line of Bowman Terrace, R/W varies; thence with the north line of said Bowman Terrace, North 85°59'15" West, 5.00 feet to a point; thence North 05°01'16" East, 42.72 feet to a point; thence North 07°10'49" East, 48.94 feet to a point; thence North 09°03'35" East, 48.90 feet to a point; thence North 11°21'20" East, 39.62 feet to a point; thence South 85°59'15" East, 5.04 feet to the Point of Beginning. Containing 901 square feet of land more or less. Bearings based on NAD 83 (2011). Subject to all legal highways, easements and restrictions of record. Based on a survey performed under the direction of Douglas C. Spreen II, Ohio Registration Number 8238.

**CITY OF CINCINNATI  
DEPARTMENT OF TRANSPORTATION  
AND ENGINEERING**

**2-WD-1  
June, 2023**

Situate in Section 8, Town 3, Fractional Range 2, Millcreek Township, City of Cincinnati, Hamilton County, Ohio and being part of Lot 10 of the Bowman Terrace Subdivision as recorded in Plat Book 25, Page 76 and being part of a tract conveyed to Hamilton County Land Reutilization Corporation in O.R. 14970, Pg. 1339 and being more particularly described as follows:

Beginning at a set 5/8" iron pin at the intersection of the east line of Reading Road, R/W varies and the south line of Union Street, 40' R/W; thence with the south line of said Union Street, South 85°59'15" East, 11.57 feet to a set 5/8" iron pin; thence with the new right of way line of said Reading Road the following two courses; South 13°53'37" West, 21.28 feet to a set 5/8" iron pin; thence South 11°21'20" West, 9.11 feet to a set 5/8" iron pin; thence with the south line of said Lot 10, North 85°59'15" West, 12.49 feet to set 5/8" iron pin in the east line of said Reading Road; thence with the east line of said Reading Road, North 14°49'45" East, 30.54 feet to the Point of Beginning. Containing 357 square feet of land more or less (0.0082 acres). Bearings based on NAD 83 (2011). Subject to all legal highways, easements and restrictions of record. Based on a survey performed under the direction of Douglas C. Spreen II, Ohio Registration Number 8238.



**CITY OF CINCINNATI  
DEPARTMENT OF TRANSPORTATION  
AND ENGINEERING**

**2-T-1  
June, 2023**

Situate in Section 8, Town 3, Fractional Range 2, Millcreek Township, City of Cincinnati, Hamilton County, Ohio and being part of Lot 10 of the Bowman Terrace Subdivision as recorded in Plat Book 25, Page 76 and being part of a tract conveyed to Hamilton County Land Reutilization Corporation in O.R. 14970, Pg. 1339 and being more particularly described as follows:


Commencing at the intersection of the east line of Reading Road, R/W varies and the south line of Union Street, 40' R/W; thence with the south line of said Union Street, South  $85^{\circ}59'15''$  East, 11.57 feet to the Point of Beginning; thence continuing with the south line of said Union Street, South  $85^{\circ}59'15''$  East, 5.08 feet to a point; thence South  $13^{\circ}53'37''$  West, 22.04 feet to a point; thence South  $11^{\circ}21'20''$  West, 8.36 feet to a point; thence North  $85^{\circ}59'15''$  West, 5.04 feet to a point; thence North  $11^{\circ}21'20''$  East, 9.11 feet to a point; thence North  $13^{\circ}53'37''$  East, 21.28 feet to the Point of Beginning. Containing 152 square feet of land more or less. Bearings based on NAD 83 (2011). Subject to all legal highways, easements and restrictions of record. Based on a survey performed under the direction of Douglas C. Spreen II, Ohio Registration Number 8238.

**CITY OF CINCINNATI  
DEPARTMENT OF TRANSPORTATION  
AND ENGINEERING**

**3-WD-1  
June, 2023**

Situate in Section 8, Town 3, Fractional Range 2, Millcreek Township, City of Cincinnati, Hamilton County, Ohio and being part of Lots 1 and 2 of the J. Elsas Subdivision of Lot 3 of the Wade Estate as recorded in Plat Book 4, Page 47 and being part of a tract conveyed to MLK Investors I, LLC in O.R. 13034, Pg. 1562 and being more particularly described as follows:

Beginning at a set 5/8" iron pin at the intersection of the east line of Reading Road, R/W varies and the north line of Union Street, 40' R/W; thence with the said east line of Reading Road, North 14°49'45" East, 50.00 feet to a set 5/8" iron pin; thence with the north line of said Lot 2, South 85°58'54" East, 10.42 feet to a set 5/8" iron pin; thence with the new right of way line of said Reading Road the following two courses; South 14°59'11" West, 12.80 feet to a set 5/8" iron pin; thence South 14°00'57" West, 37.11 feet to a set 5/8" iron pin in the north line of said Union Street; thence with the north line of said Union Street, North 85°58'54" West, 10.92 feet to the Point of Beginning. Containing 520 square feet of land more or less (0.0119 acres). Bearings based on NAD 83 (2011). Subject to all legal highways, easements and restrictions of record. Based on a survey performed under the direction of Douglas C. Spreen II, Ohio Registration Number 8238.



**CITY OF CINCINNATI  
DEPARTMENT OF TRANSPORTATION  
AND ENGINEERING**

**3-T-1  
June, 2023**

Situate in Section 8, Town 3, Fractional Range 2, Millcreek Township, City of Cincinnati, Hamilton County, Ohio and being part of Lots 1 and 2 of the J. Elsas Subdivision of Lot 3 of the Wade Estate as recorded in Plat Book 4, Page 47 and being part of a tract conveyed to MLK Investors I, LLC in O.R. 13034, Pg. 1562 and being more particularly described as follows:


Commencing at the intersection of the east line of Reading Road, R/W varies and the north line of Union Street, 40' R/W; thence with the said east line of Reading Road, North 14°49'45" East, 50.00 feet to a point; thence with the north line of said Lot 2, South 85°58'54" East, 10.42 feet to the Point of Beginning; thence continuing with the north line of said Lot 2, South 85°58'54" East, 5.09 feet to a point; thence South 14°59'11" West, 13.73 feet to a point; thence South 14°00'57" West, 36.18 feet to a point in the north line of said Union Street; thence with the north line of said Union Street, North 85°58'54" West, 5.08 feet to a point; thence with the new right of way line of said Reading Road the following two courses; North 14°00'57" East, 37.11 feet to a point; thence North 14°59'11" East, 12.80 feet to the Point of Beginning. Containing 250 square feet of land more or less. Bearings based on NAD 83 (2011). Subject to all legal highways, easements and restrictions of record. Based on a survey performed under the direction of Douglas C. Spreen II, Ohio Registration Number 8238.

**CITY OF CINCINNATI  
DEPARTMENT OF TRANSPORTATION  
AND ENGINEERING**

**4-WD-1  
June, 2023**

Situate in Section 8, Town 3, Fractional Range 2, Millcreek Township, City of Cincinnati, Hamilton County, Ohio and being part of Lots 3, 4 and 5 of the J. Elsas Subdivision of Lot 3 of the Wade Estate as recorded in Plat Book 4, Page 47 and being part of a tract conveyed to Nanny's Multi-Level Learning Center, Inc. in O.R. 6874, Pg. 17 and being more particularly described as follows:

Beginning at a set 5/8" iron pin at the intersection of the east line of Reading Road, R/W varies and the south line of said Lot 3; thence with the said east line of Reading Road, North 14°49'45" East, 65.00 feet to a set 5/8" iron pin; thence with the south line of a tract conveyed to Autozone Inc. in O.R. 5046, Pg. 650, South 85°58'54" East, 11.54 feet to a set 5/8" iron pin; thence with the new right of way line of said Reading Road the following two courses; South 16°48'45" West, 28.76 feet to a set Mag nail; thence South 14°59'11" West, 36.47 feet to a set 5/8" iron pin in the south line of said Lot 3; thence with the south line of said Lot 3, North 85°58'54" West, 10.42 feet to the Point of Beginning. Containing 684 square feet of land more or less (0.0157 acres). Bearings based on NAD 83 (2011). Subject to all legal highways, easements and restrictions of record. Based on a survey performed under the direction of Douglas C. Spreen II, Ohio Registration Number 8238.



**CITY OF CINCINNATI  
DEPARTMENT OF TRANSPORTATION  
AND ENGINEERING**

**4-T-1  
June, 2023**

Situate in Section 8, Town 3, Fractional Range 2, Millcreek Township, City of Cincinnati, Hamilton County, Ohio and being part of Lots 3, 4 and 5 of the J. Elsas Subdivision of Lot 3 of the Wade Estate as recorded in Plat Book 4, Page 47 and being part of a tract conveyed to Nanny's Multi-Level Learning Center, Inc. in O.R. 6874, Pg. 17 and being more particularly described as follows:

Commencing at the intersection of the east line of Reading Road, R/W varies and the south line of said Lot 3; thence with the said east line of Reading Road, North 14°49'45" East, 65.00 feet to a point; thence with the south line of a tract conveyed to Autozone Inc. in O.R. 5046, Pg. 650, South 85°58'54" East, 11.54 feet to the Point of Beginning; thence with the south line of said Autozone Inc. tract, South 85°58'54" East, 5.13 feet to a point; thence South 16°48'45" West, 29.82 feet to a point; thence South 14°59'11" West, 35.42 feet to a point; thence with the south line of said Lot 3, North 85°58'54" West, 5.09 feet to a point; thence with the new right of way line of said Reading Road the following two courses; North 14°59'11" East, 36.47 feet to a point; thence North 16°48'45" East, 28.76 feet to the Point of Beginning. Containing 326 square feet of land more or less. Bearings based on NAD 83 (2011). Subject to all legal highways, easements and restrictions of record. Based on a survey performed under the direction of Douglas C. Spreen II, Ohio Registration Number 8238.




**CITY OF CINCINNATI  
DEPARTMENT OF TRANSPORTATION  
AND ENGINEERING**

**5-WD-1  
Tract "A"  
June, 2023**

Situate in Section 8, Town 3, Fractional Range 2, Millcreek Township, City of Cincinnati, Hamilton County, Ohio and being part of Lots 5, 6 and 7 of the J. Elsas Subdivision of Lot 3 of the Wade Estate as recorded in Plat Book 4, Page 47 and part of Lots 1 and 2 of the C. Donaldson's Subdivision of a part of Beech Grove as recorded in Plat Book 2, Page 47 and being part of a tract conveyed to Autozone Inc. in O.R. 5008, Pg. 993 and O.R. 5046, Pg. 650 and being more particularly described as follows:

Commencing at the intersection of the east line of Reading Road, R/W varies and the north line of Union Street, 40' R/W; thence with the east line of said Reading Road, North 14°49'45" East, 115.00 feet to a set 5/8" iron pin at the Point of Beginning; thence continuing with the said east line of Reading Road the following two courses, North 14°49'45" East, 86.20 feet to a set cross notch; thence North 22°55'51" East, 139.57 feet to a set 5/8" iron pin; thence with the south line of a tract conveyed to Uptown Transportation Authority, LLC in O.R. 14376, Pg. 1858, South 78°59'56" East, 13.10 feet to a set Mag nail; thence with the new right of way line of said Reading Road the following six courses; South 24°34'28" West, 7.18 feet to a set cross notch; thence South 22°55'38" West, 49.23 feet to a set 5/8" iron pin; thence South 21°38'19" West, 49.05 feet to a set 5/8" iron pin; thence South 19°21'54" West, 49.08 feet to a set cross notch; thence South 18°08'32" West, 49.33 feet to a set 5/8" iron pin; thence South 16°48'45" West, 20.41 feet to a set 5/8" iron pin; thence with the north line of a tract conveyed to Nanny's Multi-Level Learning Center, Inc. in O.R. 6874, Pg. 17, North 85°58'54" West, 11.54 feet to the Point of Beginning. Containing 3,006 square feet of land more or less (0.0690 acres). Bearings based on NAD 83 (2011). Subject to all legal highways, easements and

restrictions of record. Based on a survey performed under the direction of Douglas C. Spreen II,  
Ohio Registration Number 8238.




**CITY OF CINCINNATI  
DEPARTMENT OF TRANSPORTATION  
AND ENGINEERING**

**5-WD-1  
Tract "B"  
June, 2023**


Situate in Section 8, Town 3, Fractional Range 2, Millcreek Township, City of Cincinnati, Hamilton County, Ohio and part of Lot 2 of the C. Donaldson's Subdivision of a part of Beech Grove as recorded in Plat Book 2, Page 47 and being part of a tract conveyed to Autozone Inc. in O.R. 5008, Pg. 993 and O.R. 5046, Pg. 650 and being more particularly described as follows:

Commencing at the intersection of the east line of Reading Road, R/W varies and the south line of Whittier Street, 50' R/W; thence with the south line of said Whittier Street, South 73°47'04" East, 137.45 feet to a set 5/8" iron pin at the Point of Beginning; thence continuing with the south line of said Whittier Street, South 73°47'04" East, 26.00 feet to a set 5/8" iron pin; thence South 11°39'03" West, 26.94 feet to a set 5/8" iron pin; thence with the new right of way line of said Whittier Street, North 79°14'37" West, 27.20 feet to a set Mag nail; thence North 14°08'52" East, 29.46 feet to the Point of Beginning. Containing 749 square feet of land more or less (0.0172 acres). Bearings based on NAD 83 (2011). Subject to all legal highways, easements and restrictions of record. Based on a survey performed under the direction of Douglas C. Spreen II, Ohio Registration Number 8238.



**CITY OF CINCINNATI  
DEPARTMENT OF TRANSPORTATION  
AND ENGINEERING**

**5-T-1  
(Area "A")  
March 2025**



Situate in Section 8, Town 3, Fractional Range 2, Millcreek Township, City of Cincinnati, Hamilton County, Ohio and being part of Lots 5, 6 and 7 of the J. Elsas Subdivision of Lot 3 of the Wade Estate as recorded in Plat Book 4, Page 47 and part of Lots 1 and 2 of the C. Donaldson's Subdivision of a part of Beech Grove as recorded in Plat Book 2, Page 47 and being part of a tract conveyed to Autozone Inc. in O.R. 5008, Pg. 993 and O.R. 5046, Pg. 650 and being more particularly described as follows:


Commencing at the intersection of the east line of Reading Road, R/W varies and the north line of Union Street, 40' R/W; thence with the east line of said Reading Road, North  $14^{\circ}49'45''$  East, 115.00 feet to a point; thence South  $85^{\circ}58'54''$  East, 11.54 feet to the Point of Beginning; thence with the new right of way line of said Reading Road the following six courses; North  $16^{\circ}48'45''$  East, 20.41 feet to a point; thence North  $18^{\circ}08'32''$  East, 49.33 feet to a point; thence North  $19^{\circ}21'54''$  East, 49.08 feet to a point; thence North  $21^{\circ}38'19''$  East, 49.05 feet to a point; thence North  $22^{\circ}55'38''$  East, 49.23 feet to a point; thence North  $24^{\circ}34'28''$  East, 7.18 feet to a point; thence with the south line of a tract conveyed to Uptown Transportation Authority, LLC in O.R. 14376, Pg. 1858, South  $78^{\circ}59'56''$  East, 25.42 feet to a point; thence South  $22^{\circ}46'50''$  West, 73.34 feet to a point; thence North  $67^{\circ}25'21''$  West, 20.00 feet to a point; thence, South  $21^{\circ}37'56''$  West, 37.04 feet to a point; South  $19^{\circ}21'54''$  West, 14.80 feet to a point; thence South  $71^{\circ}07'39''$  East, 20.00 feet to a point; thence South  $18^{\circ}48'33''$  West, 61.84 feet to a point; thence North  $85^{\circ}58'54''$  West, 20.63 feet to a point; thence South  $18^{\circ}08'32''$  West, 16.22 feet to a point; thence South  $16^{\circ}48'45''$  West, 19.21 feet to a point; thence North  $85^{\circ}58'54''$  West, 5.13 feet to the Point of Beginning. Containing 3,855 square feet of land more or less. Bearings based on NAD 83 (2011). Subject to all legal highways, easements and restrictions of record. Based on a survey performed under the direction of Douglas C. Spreen II, Ohio Registration Number 8238.

**CITY OF CINCINNATI  
DEPARTMENT OF TRANSPORTATION  
AND ENGINEERING**

**6-WD-1  
Tract "A"  
June, 2023**

Situate in Section 8, Town 3, Fractional Range 2, Millcreek Township, City of Cincinnati, Hamilton County, Ohio and being part of Lot 2 of the C. Donaldson's Subdivision of a part of Beech Grove as recorded in Plat Book 2, Page 47 and being part of a tract conveyed to Uptown Transportation Authority, LLC in O.R. 14376, Pg. 1858 and being more particularly described as follows:

Commencing at the intersection of the east line of Reading Road, R/W varies and the south line of Whittier Street, 50' R/W; thence with the east line of said Reading Road the following two courses, South 23°49'26" West, 60.08 feet to a point; thence South 22°55'51" West, 24.92 feet to a set 5/8" iron pin at the Point of Beginning; thence with the south line of a tract conveyed to Martin Media in O.R. 5797, Pg. 1761, South 78°47'22" East, 13.80 feet to a set 5/8" iron pin; thence with the new right of way line of said Reading Road, South 24°34'28" West, 24.44 feet to a set Mag nail; thence North 78°59'56" West, 13.10 feet to a set 5/8" iron pin in the east line of said Reading Road; thence with the east line of said Reading Road, North 22°55'51" East, 24.33 feet to the Point of Beginning. Containing 320 square feet of land more or less (0.0073 acres). Bearings based on NAD 83 (2011). Subject to all legal highways, easements and restrictions of record. Based on a survey performed under the direction of Douglas C. Spreen II, Ohio Registration Number 8238.




**CITY OF CINCINNATI  
DEPARTMENT OF TRANSPORTATION  
AND ENGINEERING**

**6-WD-1  
Tract "B"  
June, 2023**

Situate in Section 8, Town 3, Fractional Range 2, Millcreek Township, City of Cincinnati, Hamilton County, Ohio and being part of Lot 2 of the C. Donaldson's Subdivision of a part of Beech Grove as recorded in Plat Book 2, Page 47 and being part of a tract conveyed to Uptown Transportation Authority, LLC in O.R. 13549, Pg. 11 and O.R. 13081, Pg. 920 and being more particularly described as follows:

Beginning at a set 5/8" iron pin at the intersection of the east line of Reading Road, R/W varies and the south line of Whittier Street, 50' R/W; thence with the south line of said Whittier Street, South 73°47'04" East, 137.45 feet to a set 5/8" iron pin; thence South 14°08'52" West, 29.46 feet to a set Mag nail; thence with the new right of way line of said Whittier Street, North 79°14'37" West, 26.89 feet to a set 5/8" iron pin; thence North 73°44'17" West, 100.81 feet to a set 5/8" iron pin; thence with the new right of way line of said Reading Road, South 25°28'01" West, 22.89 feet to a set 5/8" iron pin; thence North 73°47'04" West, 14.54 feet to a set 5/8" iron pin; thence with the old right of way of said Reading Road, North 23°49'26" East, 55.00 feet to the Point of Beginning. Containing 4,782 square feet of land more or less (0.1098 acres). Bearings based on NAD 83 (2011). Subject to all legal highways, easements and restrictions of record. Based on a survey performed under the direction of Douglas C. Spreen II, Ohio Registration Number 8238.



**CITY OF CINCINNATI  
DEPARTMENT OF TRANSPORTATION  
AND ENGINEERING**

**6-T-1  
Area "A"  
June, 2023**

Situate in Section 8, Town 3, Fractional Range 2, Millcreek Township, City of Cincinnati, Hamilton County, Ohio and being part of Lot 2 of the C. Donaldson's Subdivision of a part of Beech Grove as recorded in Plat Book 2, Page 47 and being part of a tract conveyed to Uptown Transportation Authority, LLC in O.R. 14376, Pg. 1858 and being more particularly described as follows:

Commencing at the intersection of the east line of Reading Road, R/W varies and the south line of Whittier Street, 50' R/W; thence with the east line of said Reading Road the following two courses, South 23°49'26" West, 60.08 feet to a point; thence South 22°55'51" West, 24.92 feet to a point; thence with the south line of a tract conveyed to Martin Media in O.R. 5797, Pg. 1761, South 78°47'22" East, 13.80 feet to the Point of Beginning; thence continuing with the said Martin Media tract, South 78°47'22" East, 5.14 feet to a point; thence South 24°34'28" West, 24.42 feet to a point; thence North 78°59'56" West, 5.14 feet to a point in the east line of said Reading Road; thence with the east line of said Reading Road, North 24°34'28" East, 24.44 feet to the Point of Beginning. Containing 122 square feet of land more or less. Bearings based on NAD 83 (2011). Subject to all legal highways, easements and restrictions of record. Based on a survey performed under the direction of Douglas C. Spreen II, Ohio Registration Number 8238.

restrictions of record. Based on a survey performed under the direction of Douglas C. Spreen II,  
Ohio Registration Number 8238.






**CITY OF CINCINNATI  
DEPARTMENT OF TRANSPORTATION  
AND ENGINEERING**

**7-WD-1  
June, 2023**

Situate in Section 8, Town 3, Fractional Range 2, Millcreek Township, City of Cincinnati, Hamilton County, Ohio and being part of Lot 2 of the C. Donaldson's Subdivision of a part of Beech Grove as recorded in Plat Book 2, Page 47 and being part of a tract conveyed to Martin Media in O.R. 5797, Pg. 1761 and being more particularly described as follows:

Commencing at the intersection of the east line of Reading Road, R/W varies and the south line of Whittier Street, 50' R/W; thence with the east line of said Reading Road; South 23°49'26" West, 55.00 feet to a set 5/8" iron pin at the Point of Beginning; thence with the south line of a tract conveyed to Uptown Transportation Authority, LLC in O.R. 13549, Pg. 11, South 73°47'04" East, 14.54 feet to a set 5/8" iron pin; thence with the new right of way line of said Reading Road the following two courses, South 25°28'01" West, 11.17 feet to a set 5/8" iron pin; thence South 24°34'28" West, 17.74 feet to a set 5/8" iron pin; thence North 78°47'22" West, 13.80 feet to a set 5/8" iron pin in the east line of said Reading Road; thence with the east line of said Reading Road the following two courses, North 22°55'51" East, 24.92 feet to a set 5/8" iron pin; thence North 23°49'26" East, 5.08 feet to the Point of Beginning. Containing 410 square feet of land more or less (0.0094 acres). Bearings based on NAD 83 (2011). Subject to all legal highways, easements and restrictions of record. Based on a survey performed under the direction of Douglas C. Spreen II, Ohio Registration Number 8238.



**CITY OF CINCINNATI  
DEPARTMENT OF TRANSPORTATION  
AND ENGINEERING**

**7-T-1  
June, 2023**

Situate in Section 8, Town 3, Fractional Range 2, Millcreek Township, City of Cincinnati, Hamilton County, Ohio and being part of Lot 2 of the C. Donaldson's Subdivision of a part of Beech Grove as recorded in Plat Book 2, Page 47 and being part of a tract conveyed to Martin Media in O.R. 5797, Pg. 1761 and being more particularly described as follows:


Commencing at the intersection of the east line of Reading Road, R/W varies and the south line of Whittier Street, 50' R/W; thence with the east line of said Reading Road; South 23°49'26" West, 55.00 feet to a point; thence with the south line of a tract conveyed to Uptown Transportation Authority, LLC in O.R. 13549, Pg. 11, South 73°47'04" East, 14.54 feet to the Point of Beginning; thence continuing with the said Uptown Transportation Authority, LLC tract, South 73°47'04" East, 5.07 feet to a point; thence South 25°28'01" West, 11.95 feet to a point; thence South 24°34'28" West, 16.52 feet to a point; thence North 78°47'22" West, 5.14 feet to a point; thence with the new right of way line of said Reading Road the following two courses, North 24°34'28" East, 17.74 feet to a point; thence North 25°28'01 East, 11.17 feet to the Point of Beginning. Containing 143 square feet of land more or less. Bearings based on NAD 83 (2011). Subject to all legal highways, easements and restrictions of record. Based on a survey performed under the direction of Douglas C. Spreen II, Ohio Registration Number 8238.

**CITY OF CINCINNATI  
DEPARTMENT OF TRANSPORTATION  
AND ENGINEERING**

**8-WD-1  
April 2025**

Situate in Section 8, Town 3, Fractional Range 2, Millcreek Township, City of Cincinnati, Hamilton County, Ohio and being part of Lots 2 and 3 of the C. Donaldson's Subdivision of a part of Beech Grove as recorded in Plat Book 2, Page 47 and being part of a tract conveyed to Uptown Transportation Authority, LLC in O.R. 12845, Pg. 1931 and being more particularly described as follows:

Commencing at the intersection of the east line of Reading Road, R/W varies and the south line of Whittier Street, 50' R/W; thence with the south line of said Whittier Street, South 73°47'04" East, 163.45 feet to a set 5/8" iron pin at the Point of Beginning; thence continuing with the south line of said Whittier Street, South 73°47'04" East, 26.00 feet to a set 5/8" iron pin; thence South 05°00'03" West, 24.59 feet to a set 5/8" iron pin in the new right of way line of said Whittier Street; thence with the new right of way line of said Whittier Street, North 79°14'37" West, 28.77 feet to a set 5/8" iron pin; thence North 11°39'03" East, 26.94 feet to the Point of Beginning. Containing 701 square feet of land more or less (0.0161 acres). Bearings based on NAD 83 (2011). Subject to all legal highways, easements and restrictions of record. Based on a survey performed under the direction of Douglas C. Spreen II, Ohio Registration Number 8238.




**CITY OF CINCINNATI  
DEPARTMENT OF TRANSPORTATION  
AND ENGINEERING**

**8-T-1  
April 2025**

Situate in Section 8, Town 3, Fractional Range 2, Millcreek Township, City of Cincinnati, Hamilton County, Ohio and being part of Lots 2 and 3 of the C. Donaldson's Subdivision of a part of Beech Grove as recorded in Plat Book 2, Page 47 and being part of a tract conveyed to Uptown Transportation Authority, LLC in O.R. 12845, Pg. 1931 and being more particularly described as follows:

Commencing at the intersection of the east line of Reading Road, R/W varies and the south line of Whittier Street, 50' R/W; thence with the south line of said Whittier Street, South 73°47'04" East, 163.45 feet to a point; thence South 11°39'03" West, 26.94 feet to the new right of way line of said Whittier Street and being the Point of Beginning; thence with the new right of way line of said Whittier Street, South 79°14'37" East, 28.77 feet to a point; thence South 05°00'03" West, 5.05 feet to a point; thence North 79°12'07" West, 29.35 feet to a point; thence North 11°39'03" East, 5.00 feet to the Point of Beginning. Containing 146 square feet of land more or less. Bearings based on NAD 83 (2011). Subject to all legal highways, easements and restrictions of record. Based on a survey performed under the direction of Douglas C. Spreen II, Ohio Registration Number 8238.




**CITY OF CINCINNATI  
DEPARTMENT OF TRANSPORTATION  
AND ENGINEERING**

**9-WD-1  
April 2025**

Situate in Section 8, Town 3, Fractional Range 2, Millcreek Township, City of Cincinnati, Hamilton County, Ohio and being part of Lots 2 and 3 of the C. Donaldson's Subdivision of a part of Beech Grove as recorded in Plat Book 2, Page 47 and being part of a tract conveyed to Uptown Transportation Authority, LLC in O.R. 12845, Pg. 1931 and being more particularly described as follows:

Commencing at the intersection of the east line of Reading Road, R/W varies and the south line of Whittier Street, 50' R/W; thence with the south line of said Whittier Street, South 73°47'04" East, 189.45 feet to a set 5/8" iron pin at the Point of Beginning; thence continuing with the south line of said Whittier Street the following two courses; South 73°47'04" East, 67.12 feet to a set 5/8" iron pin; thence South 87°09'33" East, 32.88 feet to a set 5/8" iron pin; thence South 00°58'40" West, 24.08 feet to a set 5/8" iron pin in the new right of way line of said Whittier Street; thence with the new right of way line of said Whittier Street, on a curve to the right having a radius of 314.00 feet, a chord bearing North 81°12'36" West, 64.63 feet, 64.74 feet as measured along said curve to a set 5/8" iron pin; thence North 74°31'15" West, 8.58 feet to a set 5/8" iron pin; thence North 73°50'28" West, 27.99 feet to a set 5/8" iron pin; thence North 05°00'03" East, 24.59 feet to the Point of Beginning. Containing 2,376 square feet of land more or less (0.0545 acres). Bearings based on NAD 83 (2011). Subject to all legal highways, easements and restrictions of record. Based on a survey performed under the direction of Douglas C. Spreen II, Ohio Registration Number 8238.




**CITY OF CINCINNATI  
DEPARTMENT OF TRANSPORTATION  
AND ENGINEERING**

**9-T-1  
April 2025**

Situate in Section 8, Town 3, Fractional Range 2, Millcreek Township, City of Cincinnati, Hamilton County, Ohio and being part of Lots 2 and 3 of the C. Donaldson's Subdivision of a part of Beech Grove as recorded in Plat Book 2, Page 47 and being part of a tract conveyed to Uptown Transportation Authority, LLC in O.R. 12845, Pg. 1931 and being more particularly described as follows:

Commencing at the intersection of the east line of Reading Road, R/W varies and the south line of Whittier Street, 50' R/W; thence with the south line of said Whittier Street, South 73°47'04" East, 189.45 feet to a point; thence South 05°00'03" West, 24.59 feet to the Point of Beginning; thence South 73°50'28" East, 27.99 feet to a point; thence South 74°31'15" East, 8.58 feet to a point; thence on a curve to the left having a radius of 314.00 feet a chord bearing South 81°12'36" East, 64.63 feet, 64.74 feet as measured along said curve to a point; thence South 00°58'40" West, 5.00 feet; thence on a curve to the right having a radius of 319.00 feet a chord bearing North 80°26'32" West, 74.48 feet, 74.65 feet as measured along said curve to a point; thence North 73°44'17" West, 27.01 feet to a point; thence North 05°00'03" East, 5.05 feet to the Point of Beginning. Containing 507 square feet of land more or less. Bearings based on NAD 83 (2011). Subject to all legal highways, easements and restrictions of record. Based on a survey performed under the direction of Douglas C. Spreen II, Ohio Registration Number 8238.




**CITY OF CINCINNATI  
DEPARTMENT OF TRANSPORTATION  
AND ENGINEERING**

**10-WD-1  
June, 2023**

Situate in Section 8, Town 3, Fractional Range 2, Millcreek Township, City of Cincinnati, Hamilton County, Ohio and being part of Lots 2 and 3 of the C. Donaldson's Subdivision of a part of Beech Grove as recorded in Plat Book 2, Page 47 and being part of a tract conveyed to Allegheny West Conference Corporation of Seventh-Day Adventists in O.R. 12887, Pg. 787 and being more particularly described as follows:

Commencing at the intersection of the east line of Reading Road, R/W varies and the south line of Whittier Street, 50' R/W; thence with the south line of said Whittier Street, South 73°47'04" East, 256.57 feet to a point; thence continuing with the south line of said Whittier Street, South 87°09'33" East, 32.88 feet to a set 5/8" iron pin at the Point of Beginning; thence continuing with the south line of said Whittier Street, South 87°09'33" East, 51.85 feet to a set 5/8" iron pin; thence South 00°58'36" West, 24.07 feet to a set 5/8" iron pin in the new right of way line of said Whittier Street; thence with the new right of way line of said Whittier Street, North 87°10'20" West, 51.55 feet to a point; thence on a curve to the right having a radius of 314.00 feet, a chord bearing North 87°08'39" West, 0.30 feet, 0.30 feet as measured along said curve to a set 5/8" iron pin; thence North 00°58'40" East, 24.08 feet to the Point of Beginning. Containing 1,248 square feet of land more or less (0.0287 acres). Bearings based on NAD 83 (2011). Subject to all legal highways, easements and restrictions of record. Based on a survey performed under the direction of Douglas C. Spreen II, Ohio Registration Number 8238.




**CITY OF CINCINNATI  
DEPARTMENT OF TRANSPORTATION  
AND ENGINEERING**

**10-T-1  
June, 2023**

Situate in Section 8, Town 3, Fractional Range 2, Millcreek Township, City of Cincinnati, Hamilton County, Ohio and being part of Lots 2 and 3 of the C. Donaldson's Subdivision of a part of Beech Grove as recorded in Plat Book 2, Page 47 and being part of a tract conveyed to Allegheny West Conference Corporation of Seventh-Day Adventists in O.R. 12887, Pg. 787 and being more particularly described as follows:

Commencing at the intersection of the east line of Reading Road, R/W varies and the south line of Whittier Street, 50' R/W; thence with the south line of said Whittier Street, South 73°47'04" East, 256.57 feet to a point; thence continuing with the south line of said Whittier Street, South 87°09'33" East, 32.88 feet to a point; thence continuing with the south line of said Whittier Street, South 87°09'33" East, 51.85 feet to a point; thence South 00°58'36" West, 24.07 feet to a point in the new right of way line of said Whittier Street and the Point of Beginning; thence with the west line of a tract conveyed to Uptown Transportation Authority, LLC in O.R. 12953, Pg. 1548, South 00°58'36" West, 17.72 feet to a point; thence South 87°42'13" West, 2.47 feet to a point; thence North 89°05'46" West, 15.31 feet to a point; thence North 00°15'53" West, 13.00 feet to a point; thence North 88°59'35" West, 32.08 feet to a point; thence North 44°10'41" West, 2.17 feet to a point; thence on a curve to the right having a radius of 319.00 feet a chord bearing North 87°09'33" West, 0.14 feet, 0.14 feet as measured along said curve to a point; thence North 00°58'40" East, 5.00 feet to a point; thence on a curve to the left having a radius of 314.00 feet, a chord bearing South 87°08'39" East, 0.30 feet, 0.30 feet as measured along said curve to a point; thence South 87°10'20" East, 51.55 feet to the Point of Beginning. Containing 527 square feet of land more or less. Bearings based on NAD 83 (2011). Subject to all legal highways, easements and restrictions of record. Based on a survey performed under the direction of Douglas C. Spreen II, Ohio Registration Number 8238.





**CITY OF CINCINNATI  
DEPARTMENT OF TRANSPORTATION  
AND ENGINEERING**

**11-WD-1  
June, 2023**

Situate in Section 8, Town 3, Fractional Range 2, Millcreek Township, City of Cincinnati, Hamilton County, Ohio and being part of Lots 3 and 4 of the C. Donaldson's Subdivision of a part of Beech Grove as recorded in Plat Book 2, Page 47 and being part of a tract conveyed to Uptown Transportation Authority, LLC in O.R. 13108, Pg. 1013, O.R. 13132, Pg. 915, O.R. 13008, Pg. 1327 and O.R. 12953, Pg. 1548 and being more particularly described as follows:

Commencing at the intersection of the west line of Van Buren Avenue, 40' R/W and the south line of Whittier Street, 50' R/W; thence with the south line of said Whittier Street, North 87°09'33" West, 150.00 feet to a set 5/8" iron pin at the Point of Beginning; thence with the west line of a tract conveyed to Uptown Transportation Authority, LLC in O.R. 12867, Pg. 1284; South 03°15'21" East, 24.16 feet to a set 5/8" iron pin; thence with the new right of way line of said Whittier Street, North 87°10'20" West, 141.78 feet to a set 5/8" iron pin; thence with the east line of a tract conveyed to Allegheny West Conference Corporation of Seventh-Day Adventists in O.R. 12887, Pg. 787; North 00°58'36" East, 24.07 feet to a set 5/8" iron pin in the south line of said Whittier Street; thence with the south line of said Whittier Street, South 87°09'33" East, 140.00 feet to the Point of Beginning. Containing 3,387 square feet of land more or less (0.0778 acres). Bearings based on NAD 83 (2011). Subject to all legal highways, easements and restrictions of record. Based on a survey performed under the direction of Douglas C. Spreen II, Ohio Registration Number 8238.




**CITY OF CINCINNATI  
DEPARTMENT OF TRANSPORTATION  
AND ENGINEERING**

**11-T-1  
March 2025**

Situate in Section 8, Town 3, Fractional Range 2, Millcreek Township, City of Cincinnati, Hamilton County, Ohio and being part of Lots 3 and 4 of the C. Donaldson's Subdivision of a part of Beech Grove as recorded in Plat Book 2, Page 47 and being part of a tract conveyed to Uptown Transportation Authority, LLC in O.R. 13108, Pg. 1013, O.R. 13132, Pg. 915, O.R. 13008, Pg. 1327 and O.R. 12953, Pg. 1548 and being more particularly described as follows:

Commencing at the intersection of the west line of Van Buren Avenue, 40' R/W and the south line of Whittier Street, 50' R/W; thence with the south line of said Whittier Street, North  $87^{\circ}09'33''$  West, 150.00 feet to a point; thence South  $03^{\circ}15'21''$  East, 24.16 feet to the Point of Beginning; thence with the west line of a tract conveyed to Uptown Transportation Authority, LLC in O.R. 12867, Pg. 1284; South  $03^{\circ}15'21''$  East, 9.11 feet to a point; thence South  $89^{\circ}20'47''$  West, 142.44 feet to a point; thence with the east line of a tract conveyed to Allegheny West Conference Corporation of Seventh-Day Adventists in O.R. 12887, Pg. 787; North  $00^{\circ}58'36''$  East, 17.72 feet to the new right of way line of said Whittier Street; thence with the new right of way line of said Whittier Street, South  $87^{\circ}10'20''$  East, 141.78 feet to the Point of Beginning. Containing 1,904 square feet of land more or less. Bearings based on NAD 83 (2011). Subject to all legal highways, easements and restrictions of record. Based on a survey performed under the direction of Douglas C. Spreen II, Ohio Registration Number 8238.




**CITY OF CINCINNATI  
DEPARTMENT OF TRANSPORTATION  
AND ENGINEERING**

**29-SH-1  
June, 2023**

Situate in Section 8, Town 3, Fractional Range 2, Millcreek Township, City of Cincinnati, Hamilton County, Ohio and being part of a tract conveyed to The Holthaus Partnership in O.R. 5367, Pg. 187 and being more particularly described as follows:

Commencing at the northeast corner of the intersection of Fredonia Avenue (50' R/W) and Melbourne Avenue (50' R/W); thence with the east line of Fredonia Avenue, North 03°54'39" West, 83.11 feet to a point; thence continuing with the east line of Fredonia Avenue, North 17°20'17" West, 25.21 feet to the Point of Beginning; thence continuing along the east line of Fredonia Avenue, North 12°53'51" West, 9.96 feet to a point; thence North 57°51'51" East, 2.35 feet to a point; thence South 13°07'54" East, 5.15 feet to a point; thence South 77°01'53" East, 8.59 feet to a point; thence South 66°38'09" West, 10.14 feet to the Point of Beginning. Containing 43 square feet of land more or less. Bearings based on NAD 83 (2011). Subject to all legal highways, easements and restrictions of record. Based on a survey performed under the direction of Douglas C. Spreen II, Ohio Registration Number 8238.




*[Handwritten signature]*

**CITY OF CINCINNATI  
DEPARTMENT OF TRANSPORTATION  
AND ENGINEERING**

**29-T-1  
June, 2023**

Situate in Section 8, Town 3, Fractional Range 2, Millcreek Township, City of Cincinnati, Hamilton County, Ohio and being part of a tract conveyed to The Holthaus Partnership in O.R. 5367, Pg. 187 and being more particularly described as follows:

Commencing at the northeast corner of the intersection of Fredonia Avenue (50' R/W) and Melbourne Avenue (50' R/W); thence with the east line of Fredonia Avenue, North 03°54'39" West, 83.11 feet to a point; thence continuing with the east line of Fredonia Avenue, North 17°20'17" West, 25.21 feet to a point; thence North 12°53'51" West, 9.96 feet to the Point of Beginning; thence continuing along the east line of Fredonia Avenue, North 12°53'51" West, 22.33 feet to a point; thence North 79°42'31" East, 6.77 feet to a point; thence North 73°03'18" East, 145.82 feet to a point; thence South 23°21'51" East, 13.92 feet to a point; thence South 66°38'09" West, 147.23 feet to a point; thence North 77°01'53" West, 8.59 feet to a point; thence North 13°07'54" West, 5.15 feet to a point; thence South 57°51'51" West, 2.53 feet to the Point of Beginning. Containing 3,453 square feet of land more or less. Bearings based on NAD 83 (2011). Subject to all legal highways, easements and restrictions of record. Based on a survey performed under the direction of Douglas C. Spreen II, Ohio Registration Number 8238.




**CITY OF CINCINNATI  
DEPARTMENT OF TRANSPORTATION  
AND ENGINEERING**

**30-SH-1  
June, 2023**

Situate in Section 8, Town 3, Fractional Range 2, Millcreek Township, City of Cincinnati, Hamilton County, Ohio and being part of a tract conveyed to The Holthaus Partnership in O.R. 12485, Pg. 990 and being more particularly described as follows:

Commencing at the northeast corner of the intersection of Fredonia Avenue (50' R/W) and Melbourne Avenue (50' R/W); thence with the east line of Fredonia Avenue, North 03°54'39" West, 83.11 feet to the Point of Beginning; thence continuing along the east line of Fredonia Avenue, North 17°20'17" West, 25.21 feet to a point; thence North 66°38'09" East, 10.14 feet to a point; thence South 44°56'44" East, 14.72 feet to a point; thence North 67°25'08" East, 23.46 feet to a point; thence North 67°27'37" East, 24.50 feet to a point; thence North 64°19'40" East, 24.94 feet to a point; thence North 65°19'43" East, 25.16 feet to a point; thence North 65°34'22" East, 223.75 feet to a point; thence North 61°33'23" East, 53.54 feet to a point; thence on a curve to the left having a radius of 139.00 feet, chord bearing North 53°15'06" East, 57.82 feet, 58.25 feet as measured along said curve; thence North 42°24'56" East, 6.98 feet to a point; thence South 24°35'51" East, 22.29 feet to a point; thence South 65°38'21" West, 263.39 feet to a point; thence South 06°01'21" West, 4.25 feet to a point; thence South 64°12'21" West, 65.64 feet to a point; thence South 64°46'21" West, 125.42 feet to the Point of Beginning. Containing 3,389 square feet of land more or less. Bearings based on NAD 83 (2011). Subject to all legal highways, easements and restrictions of record. Based on a survey performed under the direction of Douglas C. Spreen II, Ohio Registration Number 8238.



**CITY OF CINCINNATI  
DEPARTMENT OF TRANSPORTATION  
AND ENGINEERING**

**30-T-1  
June, 2023**

Situate in Section 8, Town 3, Fractional Range 2, Millcreek Township, City of Cincinnati, Hamilton County, Ohio and being part of a tract conveyed to The Holthaus Partnership in O.R. 12485, Pg. 990 and being more particularly described as follows:

Commencing at the northeast corner of the intersection of Fredonia Avenue (50' R/W) and Melbourne Avenue (50' R/W); thence with the east line of Fredonia Avenue, North 03°54'39" West, 83.11 feet to a point; thence continuing along the east line of Fredonia Avenue, North 17°20'17" West, 25.21 feet to a point; thence North 66°38'09" East, 10.14 feet to the Point of Beginning; thence North 66°38'09" East, 147.23 feet to a point; thence North 23°21'51" West, 13.92 feet to a point; thence North 73°03'18" East, 3.88 feet to a point; thence South 24°10'17" East, 10.54 feet to a point; thence North 68°37'29" East, 29.96 feet to a point; thence North 66°03'57" East, 102.37 feet to a point; thence North 09°23'46" East, 17.28 feet to a point; thence North 65°38'21" East, 150.07 feet to a point; thence South 24°35'51" East, 7.71 feet to a point; thence South 42°24'56" West, 6.98 feet to a point; thence on a curve to the right having a radius of 139.00 feet, chord bearing South 53°15'06" West, 57.82 feet, 58.25 feet as measured along said curve; thence South 61°33'23" West, 53.54 feet to a point; thence South 65°34'22" West, 23.74 feet to a point; thence North 24°23'00" West, 6.00 feet to a point; thence South 65°34'22" West, 200.04 feet to a point; thence South 65°19'43" West, 25.23 feet to a point; thence South 64°19'40" West, 24.83 feet to a point; thence South 67°27'37" West, 24.33 feet to a point; thence South 67°25'08" West, 25.94 feet to a point; thence North 44°56'44" West, 8.23 feet to the Point of Beginning. Containing 5,495 square feet of land more or less. Bearings based on NAD 83 (2011). Subject to all legal highways, easements and restrictions of record. Based on a survey performed under the direction of Douglas C. Spreen II, Ohio Registered Professional Surveyor No. 8238.




**CITY OF CINCINNATI  
DEPARTMENT OF TRANSPORTATION  
AND ENGINEERING**

**30-MT-1  
June, 2023**

Situate in Section 8, Town 3, Fractional Range 2, Millcreek Township, City of Cincinnati, Hamilton County, Ohio and being part of a tract conveyed to The Holthaus Partnership in O.R. 12485, Pg. 990 and being more particularly described as follows:

Commencing at the northeast corner of the intersection of Fredonia Avenue (50' R/W) and Melbourne Avenue (50' R/W); thence with the east line of Fredonia Avenue, North 03°54'39" West, 83.11 feet to a point; thence continuing along the east line of Fredonia Avenue, North 17°20'17" West, 25.21 feet to a point; thence North 66°38'09" East, 10.14 feet to a point; thence South 44°56'44" East, 8.23 feet to the Point of Beginning; thence North 67°25'08" East, 25.94 feet to a point; thence North 67°27'37" East, 24.33 feet to a point; thence North 64°19'40" East, 24.83 feet to a point; thence North 65°19'43" East, 25.23 feet to a point; thence North 65°34'22" East, 200.04 feet to a point; thence South 24°23'00" East, 6.00 feet to a point; thence South 65°34'22" West, 200.02 feet to a point; thence South 65°19'43" West, 25.16 feet to a point; thence South 64°19'40" West, 24.94 feet to a point; thence South 67°27'37" West, 24.50 feet to a point; thence South 67°25'08" West, 23.46 feet to a point; thence North 44°56'44" West, 6.49 feet to the Point of Beginning. Containing 1,795 square feet of land more or less. Bearings based on NAD 83 (2011). Subject to all legal highways, easements and restrictions of record. Based on a survey performed under the direction of Douglas C. Spreen II, Ohio Registration Number 8238.




**CITY OF CINCINNATI  
DEPARTMENT OF TRANSPORTATION  
AND ENGINEERING**

**31-SH-1  
June, 2023**

Situate in Section 8, Town 3, Fractional Range 2, Millcreek Township, City of Cincinnati, Hamilton County, Ohio and being part of Lot 46 of Walnut Hills Syndicate Subdivision as recorded in Plat Book 6, Pages 148&149 and being part of a tract conveyed to Peniston Bennett in O.R. 14624, Pg. 1598 and being more particularly described as follows:

Beginning at the southeast corner of said Lot 46; thence along the south line of said Lot 46, South 65°29'26" West, 31.75 feet to a point; thence North 59°25'28" East, 20.56 feet to a point; thence North 54°06'44" East, 14.29 feet to a point; thence South 03°55'22" West, 5.68 feet to the Point of Beginning. Containing 66 square feet of land more or less. Bearings based on NAD 83 (2011). Subject to all legal highways, easements and restrictions of record. Based on a survey performed under the direction of Douglas C. Spreen II, Ohio Registration Number 8238.






**CITY OF CINCINNATI  
DEPARTMENT OF TRANSPORTATION  
AND ENGINEERING**

**31-T-1  
June, 2023**

Situate in Section 8, Town 3, Fractional Range 2, Millcreek Township, City of Cincinnati, Hamilton County, Ohio and being part of Lot 46 of Walnut Hills Syndicate Subdivision as recorded in Plat Book 6, Pages 148&149 and being part of a tract conveyed to Peniston Bennett in O.R. 14624, Pg. 1598 and being more particularly described as follows:

Commencing at the southeast corner of said Lot 46; thence along the south line of said Lot 46, South 65°29'26" West, 31.75 feet to the Point of Beginning; thence North 59°25'28" East, 20.56 feet to a point; thence North 54°06'44" East, 14.29 feet to a point; thence North 03°55'22" East, 15.02 feet to a point; thence South 41°52'04" West, 45.41 feet to the Point of Beginning. Containing 223 square feet of land more or less. Bearings based on NAD 83 (2011). Subject to all legal highways, easements and restrictions of record. Based on a survey performed under the direction of Douglas C. Spreen II, Ohio Registration Number 8238.



**CITY OF CINCINNATI  
DEPARTMENT OF TRANSPORTATION  
AND ENGINEERING**

**32-SH-1  
June, 2023**

Situate in Section 8, Town 3, Fractional Range 2, Millcreek Township, City of Cincinnati, Hamilton County, Ohio and being part of Lot 47 of Walnut Hills Syndicate Subdivision as recorded in Plat Book 6, Pages 148&149 and being part of a tract conveyed to Tonda Lyons in O.R. 8440, Pg. 1468 and being more particularly described as follows:

Beginning at the southeast corner of said Lot 47; thence along the south line of said Lot 47, South 65°29'26" West, 45.49 feet to a point; thence North 03°55'22" East, 5.68 feet to a point; thence North 65°40'12" East, 45.41 feet to a point; thence South 03°55'22" West, 5.51 feet to the Point of Beginning. Containing 224 square feet of land more or less. Bearings based on NAD 83 (2011). Subject to all legal highways, easements and restrictions of record. Based on a survey performed under the direction of Douglas C. Spreen II, Ohio Registration Number 8238.



**CITY OF CINCINNATI  
DEPARTMENT OF TRANSPORTATION  
AND ENGINEERING**

**32-T-1  
June, 2023**

Situate in Section 8, Town 3, Fractional Range 2, Millcreek Township, City of Cincinnati, Hamilton County, Ohio and being part of Lot 47 of Walnut Hills Syndicate Subdivision as recorded in Plat Book 6, Pages 148&149 and being part of a tract conveyed to Tonda Lyons in O.R. 8440, Pg. 1468 and being more particularly described as follows:

Commencing at the southeast corner of said Lot 47; thence along the east line of said Lot 47, North 03°55'22" East, 5.51 to the Point of Beginning; thence South 65°40'12" West, 45.41 feet to a point; thence North 03°55'22" East, 15.02 feet to a point; thence North 41°52'04" East, 3.27 feet to a point; thence North 55°52'19" East, 48.24 feet to a point; thence South 03°55'22" West, 25.83 feet the Point of Beginning. Containing 836 square feet of land more or less. Bearings based on NAD 83 (2011). Subject to all legal highways, easements and restrictions of record. Based on a survey performed under the direction of Douglas C. Spreen II, Ohio Registration Number 8238.




**CITY OF CINCINNATI  
DEPARTMENT OF TRANSPORTATION  
AND ENGINEERING**

**33-SH-1  
June, 2023**

Situate in Section 8, Town 3, Fractional Range 2, Millcreek Township, City of Cincinnati, Hamilton County, Ohio and being part of Lot 48 of Walnut Hills Syndicate Subdivision as recorded in Plat Book 6, Pages 148&149 and being part of a tract conveyed to Corey Lyons in O.R. 12949, Pg. 1672 and being more particularly described as follows:

Beginning at the southeast corner of said Lot 48; thence along the south line of said Lot 48, South 65°29'26" West, 45.49 feet to a point; thence North 03°55'22" East, 5.51 feet to a point; thence North 65°37'17" East, 45.43 feet to a point; thence South 03°55'22" West, 5.40 feet to the Point of Beginning. Containing 218 square feet of land more or less. Bearings based on NAD 83 (2011). Subject to all legal highways, easements and restrictions of record. Based on a survey performed under the direction of Douglas C. Spreen II, Ohio Registration Number 8238.




*[Handwritten signature]*

**CITY OF CINCINNATI  
DEPARTMENT OF TRANSPORTATION  
AND ENGINEERING**

**33-T-1  
June, 2023**

Situate in Section 8, Town 3, Fractional Range 2, Millcreek Township, City of Cincinnati, Hamilton County, Ohio and being part of Lot 48 of Walnut Hills Syndicate Subdivision as recorded in Plat Book 6, Pages 148&149 and being part of a tract conveyed to Corey Lyons in O.R. 12949, Pg. 1672 and being more particularly described as follows:

Commencing at the southeast corner of said Lot 48; thence along the east line of said Lot 48, North 03°55'22" East, 5.40 to the Point of Beginning; thence South 65°37'17" West, 45.43 feet to a point; thence North 03°55'22" East, 25.83 feet to a point; thence North 55°52'19" East, 5.95 feet to a point; thence North 76°54'42" East, 36.93 feet to a point; thence South 03°55'22" West, 18.77 feet the Point of Beginning. Containing 931 square feet of land more or less. Bearings based on NAD 83 (2011). Subject to all legal highways, easements and restrictions of record. Based on a survey performed under the direction of Douglas C. Spreen II, Ohio Registration Number 8238.




**CITY OF CINCINNATI  
DEPARTMENT OF TRANSPORTATION  
AND ENGINEERING**

**34-SH-1  
June, 2023**

Situate in Section 8, Town 3, Fractional Range 2, Millcreek Township, City of Cincinnati, Hamilton County, Ohio and being part of Lot 49 of Walnut Hills Syndicate Subdivision as recorded in Plat Book 6, Pages 148&149 and being part of a tract conveyed to Derrick N. Ramsey in O.R. 9949, Pg. 3471 and being more particularly described as follows:

Beginning at the southeast corner of said Lot 49; thence along the south line of said Lot 49, South 65°29'26" West, 45.49 feet to a point; thence North 03°55'22" East, 5.40 feet to a point; thence North 65°31'25" East, 45.47 feet to a point; thence South 03°55'22" West, 5.37 feet to the Point of Beginning. Containing 215 square feet of land more or less. Bearings based on NAD 83 (2011). Subject to all legal highways, easements and restrictions of record. Based on a survey performed under the direction of Douglas C. Spreen II, Ohio Registration Number 8238.



*[Handwritten signature]*

**CITY OF CINCINNATI  
DEPARTMENT OF TRANSPORTATION  
AND ENGINEERING**

**34-T-1  
June, 2023**

Situate in Section 8, Town 3, Fractional Range 2, Millcreek Township, City of Cincinnati, Hamilton County, Ohio and being part of Lot 49 of Walnut Hills Syndicate Subdivision as recorded in Plat Book 6, Pages 148&149 and being part of a tract conveyed to Derrick N. Ramsey in O.R. 9949, Pg. 3471 and being more particularly described as follows:

Commencing at the southeast corner of said Lot 49; thence along the east line of said Lot 49, North 03°55'22" East, 5.37 to the Point of Beginning; thence South 65°31'25" West, 45.47 feet to a point; thence North 03°55'22" East, 18.77 feet to a point; thence North 76°54'42" East, 11.66 feet to a point; thence South 86°22'25" East, 3.15 feet to a point; thence South 83°40'56" East, 23.48 feet to a point; thence North 54°11'09" East, 2.90 feet to a point; thence South 03°55'22" West, 1.44 feet the Point of Beginning. Containing 424 square feet of land more or less. Bearings based on NAD 83 (2011). Subject to all legal highways, easements and restrictions of record. Based on a survey performed under the direction of Douglas C. Spreen II, Ohio Registration Number 8238.




**CITY OF CINCINNATI  
DEPARTMENT OF TRANSPORTATION  
AND ENGINEERING**

**35-SH-1  
June, 2023**

Situate in Section 8, Town 3, Fractional Range 2, Millcreek Township, City of Cincinnati, Hamilton County, Ohio and being part of Lot 50 of Walnut Hills Syndicate Subdivision as recorded in Plat Book 6, Pages 148&149 and being part of a tract conveyed to Marlo E. Rice in O.R. 9734, Pg. 1151 and being more particularly described as follows:

Beginning at the southeast corner of said Lot 50; thence along the south line of said Lot 50, South 65°29'26" West, 45.49 feet to a point; thence North 03°55'22" East, 5.37 feet to a point; thence North 71°45'48" East, 43.19 feet to the Point of Beginning. Containing 107 square feet of land more or less. Bearings based on NAD 83 (2011). Subject to all legal highways, easements and restrictions of record. Based on a survey performed under the direction of Douglas C. Spreen II, Ohio Registration Number 8238.






**CITY OF CINCINNATI  
DEPARTMENT OF TRANSPORTATION  
AND ENGINEERING**

**35-T-1  
June, 2023**

Situate in Section 8, Town 3, Fractional Range 2, Millcreek Township, City of Cincinnati, Hamilton County, Ohio and being part of Lot 50 of Walnut Hills Syndicate Subdivision as recorded in Plat Book 6, Pages 148&149 and being part of a tract conveyed to Marlo E. Rice in O.R. 9734, Pg. 1151 and being more particularly described as follows:

Beginning at the southeast corner of said Lot 50; thence South 71°45'48" West, 43.19 feet to a point; thence North 03°55'22" East, 1.44 feet to a point; thence North 54°11'09" East, 33.89 feet to a point; thence North 69°58'39" East, 15.25 feet to a point; thence South 03°55'22" West, 13.01 feet the Point of Beginning. Containing 359 square feet of land more or less. Bearings based on NAD 83 (2011). Subject to all legal highways, easements and restrictions of record. Based on a survey performed under the direction of Douglas C. Spreen II, Ohio Registration Number 8238.




**CITY OF CINCINNATI  
DEPARTMENT OF TRANSPORTATION  
AND ENGINEERING**

**36-T-1  
June, 2023**

Situate in Section 8, Town 3, Fractional Range 2, Millcreek Township, City of Cincinnati, Hamilton County, Ohio and being part of Lots 51&52 of Walnut Hills Syndicate Subdivision as recorded in Plat Book 6, Pages 148&149 and being part of a tract conveyed to EBT Investments LLC in O.R. 14141, Pg. 2692 and being more particularly described as follows:

Beginning at the southeast corner of said Lot 52; thence along the south line of said Lot 52, South 65°29'26" West, 90.97 feet to a point; thence North 03°55'22" East, 13.01 feet to a point; thence North 69°58'39" East, 78.94 feet to a point; thence North 80°17'37" East, 8.08 feet to a point; thence South 03°55'22" West, 3.64 feet to the Point of Beginning. Containing 723 square feet of land more or less. Bearings based on NAD 83 (2011). Subject to all legal highways, easements and restrictions of record. Based on a survey performed under the direction of Douglas C. Spreen II, Ohio Registration Number 8238.



**CITY OF CINCINNATI  
DEPARTMENT OF TRANSPORTATION  
AND ENGINEERING**

**37-T-1  
June, 2023**

Situate in Section 8, Town 3, Fractional Range 2, Millcreek Township, City of Cincinnati, Hamilton County, Ohio and being part of Lot 53 of Walnut Hills Syndicate Subdivision as recorded in Plat Book 6, Pages 148&149 and being part of a tract conveyed to Lee E. Gilliam in O.R. 11500, Pg. 151 and being more particularly described as follows:

Beginning at the east corner of said Lot 53 and being an angle point in the south line of Ridgeway Avenue (50' R/W); thence along the south line of said Lot 53, South 65°29'26" West, 158.17 feet to a point; thence North 03°55'22" East, 3.64 feet to a point; thence North 81°44'57" East, 2.31 feet to a point; thence North 65°30'55" East, 149.63 feet to a point in the south line of said Ridgeway Avenue; thence South 86°04'38" East, 5.22 feet to the Point of Beginning. Containing 392 square feet of land more or less. Bearings based on NAD 83 (2011). Subject to all legal highways, easements and restrictions of record. Based on a survey performed under the direction of Douglas C. Spreen II, Ohio Registration Number 8238.




**CITY OF CINCINNATI  
DEPARTMENT OF TRANSPORTATION  
AND ENGINEERING**

**38-T-1  
June, 2023**

Situate in Section 8, Town 3, Fractional Range 2, Millcreek Township, City of Cincinnati, Hamilton County, Ohio and being part of a tract conveyed to M&M Metals International, Inc. in D.B. 4263, Pg. 1636 and being more particularly described as follows:

Commencing at the northeast corner of the intersection of Fredonia Avenue (50' R/W) and Melbourne Avenue (50' R/W); thence with the north line of Melbourne Avenue, South 84°09'39" East, 228.60 feet to a point; thence leaving said north line of Melbourne Avenue North 65°38'04" East, 371.32 feet to a point; thence North 24°21'39" West, 183.46 feet to the Point of Beginning; thence North 24°21'39" West, 16.58 feet to a point; thence North 65°38'21" East, 299.94 feet to a point; thence South 24°26'02" East, 10.00 feet to a point; thence South 65°38'21" West, 153.95 feet to a point; thence South 63°03'37" West, 146.16 feet to the Point of Beginning. Containing 3,480 square feet of land more or less. Bearings based on NAD 83 (2011). Subject to all legal highways, easements and restrictions of record. Based on a survey performed under the direction of Douglas C. Spreen II, Ohio Registration Number 8238.




**CITY OF CINCINNATI  
DEPARTMENT OF TRANSPORTATION  
AND ENGINEERING**

**39-T-1  
June, 2023**

Situate in Section 8, Town 3, Fractional Range 2, Millcreek Township, City of Cincinnati, Hamilton County, Ohio and being part of a tract conveyed to Stacy & Pfaltzgraff, LLP in O.R. 9275, Pg. 4528 and being more particularly described as follows:

Commencing at the northeast corner of the intersection of Fredonia Avenue (50' R/W) and Melbourne Avenue (50' R/W); thence with the north line of Melbourne Avenue, South 84°09'39" East, 228.60 feet to a point; thence leaving said north line of Melbourne Avenue North 65°38'04" East, 671.27 feet to a point; thence North 24°21'25" West, 190.01 feet to the Point of Beginning; thence North 24°26'02" West, 10.00 feet to a point; thence North 65°38'21" East, 130.01 feet to a point; thence South 27°13'56" East, 10.01 feet to a point; thence South 65°38'19" West, 130.50 feet to the Point of Beginning. Containing 1,302 square feet of land more or less. Bearings based on NAD 83 (2011). Subject to all legal highways, easements and restrictions of record. Based on a survey performed under the direction of Douglas C. Spreen II, Ohio Registration Number 8238.




**CITY OF CINCINNATI  
DEPARTMENT OF TRANSPORTATION  
AND ENGINEERING**

**40-T-1  
June, 2023**

Situate in Section 8, Town 3, Fractional Range 2, Millcreek Township, City of Cincinnati, Hamilton County, Ohio and being part of a tract conveyed to Martin Media in O.R. 9275, Pg. 4528 and being more particularly described as follows:

Commencing at the northeast corner of the intersection of Fredonia Avenue (50' R/W) and Melbourne Avenue (50' R/W); thence with the north line of Melbourne Avenue, South 84°09'39" East, 228.60 feet to a point; thence leaving said north line of Melbourne Avenue North 65°38'04" East, 811.31 feet to a point; thence North 27°13'56" West, 190.24 feet to the Point of Beginning; thence North 27°13'56" West, 10.01 feet to a point; thence North 65°38'04" East, 58.23 feet to a point; thence North 65°17'04" East, 50.00 feet to a point; thence North 64°48'34" East, 50.00 feet to a point; thence North 64°00'04" East, 50.00 feet to a point; thence North 63°01'04" East, 50.00 feet to a point; thence North 61°44'04" East, 50.00 feet to a point; thence North 60°45'34" East, 50.00 feet to a point; thence North 59°25'04" East, 50.00 feet to a point; thence North 58°17'34" East, 50.00 feet to a point; thence North 56°20'04" East, 50.00 feet to a point; thence North 54°40'04" East, 50.00 feet to a point; thence North 53°17'04" East, 51.28 feet to a point; thence South 36°50'56" East, 10.00 feet to a point; thence South 53°33'58" West, 69.77 feet to a point; thence South 55°02'54" West, 15.00 feet to a point; thence South 54°40'09" West, 16.92 feet to a point; thence South 56°20'04" West, 50.32 feet to a point; thence South 58°17'34" West, 50.27 feet to a point; thence South 59°25'04" West, 48.01 feet to a point; thence South 60°42'10" West, 52.40 feet to a point; thence South 61°44'04" West, 50.20 feet to a point; thence South 63°01'04" West, 50.20 feet to a point; thence South 64°02'11" West, 52.44 feet to a point; thence South 64°48'34" West, 47.84 feet to a point; thence South 65°28'22" West, 107.81 feet to the Point of Beginning. Containing 6,085 square feet of land more or less. Bearings based on NAD 83 (2011). Subject to all legal highways, easements and

restrictions of record. Based on a survey performed under the direction of Douglas C. Spreen II,  
Ohio Registration Number 8238.




**CITY OF CINCINNATI  
DEPARTMENT OF TRANSPORTATION  
AND ENGINEERING**

**41-T-1  
June, 2023**

Situate in Section 8, Town 3, Fractional Range 2, Millcreek Township, City of Cincinnati, Hamilton County, Ohio and being part of Lots 19,20&24 of Walnut Hills Syndicate Subdivision as recorded in Plat Book 6, Pages 148&149 and being part of a tract conveyed to Hamilton County Land Reutilization Corporation in O.R. 14490, Pg. 628 and O.R. 13942, Pg. 901 and being more particularly described as follows:

Commencing at the southwest corner of said Lot 24 and also being an angle point in the east line of Ridgeway Avenue (50' R/W); thence along the south line of said Lot 24, North 63°44'22" East, 0.97 feet to the Point of Beginning; thence North 03°40'35" East, 11.87 feet to a point; thence North 61°04'22" East, 93.11 feet to a point; thence North 59°28'22" East, 49.71 feet to a point; thence South 03°55'22" West, 12.13 feet to a point; thence South 59°28'22" West, 42.98 feet to a point; thence South 61°04'22" West, 99.65 feet to the Point of Beginning. Containing 1,427 square feet of land more or less. Bearings based on NAD 83 (2011). Subject to all legal highways, easements and restrictions of record. Based on a survey performed under the direction of Douglas C. Spreen II, Ohio Registration Number 8238.





**CITY OF CINCINNATI  
DEPARTMENT OF TRANSPORTATION  
AND ENGINEERING**

**42-T-1  
June, 2023**

Situate in Section 8, Town 3, Fractional Range 2, Millcreek Township, City of Cincinnati, Hamilton County, Ohio and being part of Lots 21,22&23 of Walnut Hills Syndicate Subdivision as recorded in Plat Book 6, Pages 148&149 and being part of a tract conveyed to Beehive Realty Investment & Development LLC in O.R. 13022, Pg. 273 and being more particularly described as follows:

Beginning at the southwest corner of said Lot 21; thence North 03°55'22" East, 12.13 feet to a point; thence North 59°28'22" East, 49.74 feet to a point; thence North 57°46'27" East, 48.28 feet to a point; thence South 84°19'42" East, 7.66 feet to a point; thence North 51°47'23" East, 45.13 feet to a point; thence North 54°46'22" East, 28.01 feet to a point in the south line of Blair Court (60' R/W); thence along the south line of Blair Court, South 86°04'38" East, 15.84 feet to a point; thence South 54°46'22" West, 40.56 feet to a point; thence South 57°46'27" West, 99.62 feet to a point; thence South 59°28'22" West, 56.75 feet to the Point of Beginning. Containing 1,750 square feet of land more or less. Bearings based on NAD 83 (2011). Subject to all legal highways, easements and restrictions of record. Based on a survey performed under the direction of Douglas C. Spreen II, Ohio Registration Number 8238.




**CITY OF CINCINNATI  
DEPARTMENT OF TRANSPORTATION  
AND ENGINEERING**

**101-WD-1  
April 2025**

Situate in Section 8, Town 3, Fractional Range 2, Millcreek Township, City of Cincinnati, Hamilton County, Ohio and being part of Lot 4 of the C. Donaldson's Subdivision of a part of Beech Grove as recorded in Plat Book 2, Page 47 and being part of a tract conveyed to Hamilton County Land Reutilization Corporation in O.R. 14970, Pg. 1339 and being more particularly described as follows:

Commencing at the intersection of the west line of Van Buren Avenue, 40' R/W and the south line of Whittier Street, 50' R/W; thence with the south line of said Whittier Street, North  $87^{\circ}09'33''$  West, 87.77 feet to the Point of Beginning; thence South  $03^{\circ}15'21''$  East, 23.20 feet to a set 5/8" iron pin; thence with the new right of way of Whittier Street, North  $87^{\circ}10'16''$  West, 43.40 feet to a set 5/8" iron pin; thence with the new right of way of Whittier Street, South  $89^{\circ}57'31''$  West 18.76 feet to a set 5/8" iron pin; thence with the east line of a tract conveyed to Hamilton County Land Reutilization Corporation in O.R.15366, Pg. 2013, North  $3^{\circ}15'21''$  West, 24.16 feet to a set 5/8" iron pin, thence South  $87^{\circ}09'33''$  East, 62.23 feet to the Point of Beginning. Containing 1,445 square feet of land more or less (0.0332 acres). Bearings based on NAD 83 (2011). Subject to all legal highways, easements and restrictions of record. Based on a survey performed under the direction of Douglas C. Spreen II, Ohio Registration Number 8238.




**CITY OF CINCINNATI  
DEPARTMENT OF TRANSPORTATION  
AND ENGINEERING**

**101-T-1  
April 2025**

Situate in Section 8, Town 3, Fractional Range 2, Millcreek Township, City of Cincinnati, Hamilton County, Ohio and being part of Lot 4 of the C. Donaldson's Subdivision of a part of Beech Grove as recorded in Plat Book 2, Page 47 and being part of a tract conveyed to Hamilton County Land Reutilization Corporation in O.R. 14970, Pg. 1339 and being more particularly described as follows:

Commencing at the intersection of the west line of Van Buren Avenue, 40' R/W and the south line of Whittier Street, 50' R/W; thence with the south line of said Whittier Street, North  $87^{\circ}09'33''$  West, 87.77 feet to a point; thence South  $03^{\circ}15'21''$  East, 23.20 feet to the Point of Beginning; thence South  $03^{\circ}15'21''$  East, 10.06 feet to a point; thence North  $87^{\circ}10'16''$  West, 62.23 feet to a point; thence North  $3^{\circ}15'21''$  West, 9.11 feet to a point; thence North  $89^{\circ}57'31''$  East, 18.76 feet to a point; thence South  $87^{\circ}10'16''$  East, 43.40 feet to the Point of Beginning. Containing 613 square feet of land more or less. Bearings based on NAD 83 (2011). Subject to all legal highways, easements and restrictions of record. Based on a survey performed under the direction of Douglas C. Spreen II, Ohio Registration Number 8238.




**CITY OF CINCINNATI  
DEPARTMENT OF TRANSPORTATION  
AND ENGINEERING**

**102-WD-1  
April 2025**

Situate in Section 8, Town 3, Fractional Range 2, Millcreek Township, City of Cincinnati, Hamilton County, Ohio and being part of Lot 4 of the C. Donaldson's Subdivision of a part of Beech Grove as recorded in Plat Book 2, Page 47 and being part of a tract conveyed to Hamilton County Land Reutilization Corporation in O.R.15366, Pg 2013 and being more particularly described as follows:

Beginning at a 5/8" iron pin set at the intersection of the west line of Van Buren Avenue, 40' R/W and the south line of Whittier Street, 50' R/W; thence South 03°15'21" East, 23.18 feet to a set 5/8" iron pin; thence with the new right of way of Whittier Street, North 87°10'16" West, 87.77 feet to a set 5/8" iron pin; thence with the east line of a tract of land conveyed Hamilton County Land Reutilization Corporation in O.R.14970, Pg. 1339, North 03°15'21" West, 23.20 feet to a point; thence with south line of Whittier Street, 50'R/W, South 87°09'33" East, 87.77 feet to the Point of Beginning. Containing 2,024 square feet of land more or less (0.0465 acres). Bearings based on NAD 83 (2011). Subject to all legal highways, easements and restrictions of record. Based on a survey performed under the direction of Douglas C. Spreen II, Ohio Registration Number 8238.




**CITY OF CINCINNATI  
DEPARTMENT OF TRANSPORTATION  
AND ENGINEERING**

**102-T-1  
April 2025**

Situate in Section 8, Town 3, Fractional Range 2, Millcreek Township, City of Cincinnati, Hamilton County, Ohio and being part of Lot 4 of the C. Donaldson's Subdivision of a part of Beech Grove as recorded in Plat Book 2, Page 47 and being part of a tract conveyed to Hamilton County Land Reutilization Corporation in O.R.15366, Pg 2013 and being more particularly described as follows:

Commencing at the intersection of the west line of Van Buren Avenue, 40' R/W and the south line of Whittier Street, 50' R/W; thence with said west line of Van Buren Avenue, South 03°15'21" East, 23.18 feet the Point of Beginning; thence South 03°15'21" East, 10.06 feet to a point; thence North 87°10'16 West. 87.77 feet to a point; thence North 03°15'21" West, 10.06 feet to a point; thence South 87°10'16" East 87.77 feet to the Point of Beginning. Containing 878 square feet of land more or less. Bearings based on NAD 83 (2011). Subject to all legal highways, easements and restrictions of record. Based on a survey performed under the direction of Douglas C. Spreen II, Ohio Registration Number 8238.




**CITY OF CINCINNATI  
DEPARTMENT OF TRANSPORTATION  
AND ENGINEERING**

**103-WD-1  
April 2025**

Situate in Section 8, Town 3, Fractional Range 2, Millcreek Township, City of Cincinnati, Hamilton County, Ohio and being part of Lot 14 of the C. Donaldson's Subdivision of a part of Beech Grove as recorded in Plat Book 2, Page 47 and being part of a tract conveyed to Hamilton County Land Reutilization Corporation in O.R. 15366, Pg. 2013 and being more particularly described as follows:

Beginning at a cross notch set at the intersection of the east line of Van Buren Avenue, 40' R/W and the south line of Whittier Street, 50' R/W; thence with the south line of said Whittier Street, South 87°09'33" East, 84.65 feet to a set 5/8" iron pin; thence with the west line of the tracts conveyed to Hamilton County Land Reutilization Corporation in O.R. 13160, Pg. 1627; South 03°15'21" East, 23.08 feet to a set 5/8" iron pin; thence with the new right of way line of said Whittier Street, North 87°07'43" West, 84.65 feet to a set cross notch; thence with the east line of Van Buren Avenue; North 03°15'21" West, 23.03 feet to the Point of Beginning. Containing 1940 square feet of land more or less (0.0445 acres). Bearings based on NAD 83 (2011). Subject to all legal highways, easements and restrictions of record. Based on a survey performed under the direction of Douglas C. Spreen II, Ohio Registration Number 8238.




**CITY OF CINCINNATI  
DEPARTMENT OF TRANSPORTATION  
AND ENGINEERING**

**103-T-1  
April 2025**

Situate in Section 8, Town 3, Fractional Range 2, Millcreek Township, City of Cincinnati, Hamilton County, Ohio and being part of Lot 14 of the C. Donaldson's Subdivision of a part of Beech Grove as recorded in Plat Book 2, Page 47 and being part of a tract conveyed to Hamilton County Land Reutilization Corporation in O.R. 15366, Pg. 2013, and being more particularly described as follows:

Commencing at the intersection of the east line of Van Buren Avenue, 40' R/W and the south line of Whittier Street, 50' R/W; thence with the east line of Van Buren Avenue, South  $03^{\circ}15'21''$  East, 23.03 feet to the Point of Beginning;; thence with the new right of way line of said Whittier Street, South  $87^{\circ}07'43''$  East, 84.65 feet to a point; thence with the west line of the tracts conveyed to Hamilton County Land Reutilization Corporation in O.R. 13160, Pg. 1627; South  $03^{\circ}15'21''$  East, 25.14 feet to a point; thence North  $87^{\circ}07'43''$  West, 84.65 feet to a point; thence with the east line of Van Buren Avenue; North  $03^{\circ}15'21''$  West, 25.14 feet to the Point of Beginning. Containing 2116 square feet of land more or less. Bearings based on NAD 83 (2011). Subject to all legal highways, easements and restrictions of record. Based on a survey performed under the direction of Douglas C. Spreen II, Ohio Registration Number 8238.




**CITY OF CINCINNATI  
DEPARTMENT OF TRANSPORTATION  
AND ENGINEERING**

**104-WD-1  
April 2025**

Situate in Section 8, Town 3, Fractional Range 2, Millcreek Township, City of Cincinnati, Hamilton County, Ohio and being part of Lot 14 of the C. Donaldson's Subdivision of a part of Beech Grove as recorded in Plat Book 2, Page 47 and being part of a tract conveyed to Hamilton County Land Reutilization Corporation in O.R. 13160, Pg. 1627, and being more particularly described as follows:

Commencing at the intersection of the east line of Van Buren Avenue, 40' R/W and the south line of Whittier Street, 50' R/W; thence with the south line of said Whittier Street, South 87°09'33" East, 84.65 feet to a set 5/8" iron pin at the Point of Beginning; thence with the south line of said Whittier Street, South 87°09'33" East, 39.83 feet to a set 5/8" iron pin; thence with the west line of the tracts conveyed to the City of Cincinnati and Hamilton County Land Reutilization Corporation in O.R. 15366, Pg. 2013; South 03°15'33" East, 23.10 feet to a set 5/8" iron pin; thence with the new right of way line of said Whittier Street, North 87°07'43" West, 39.83 feet to a set 5/8" iron pin; thence with the east line of a tract conveyed to Hamilton County Land Reutilization Corporation in O.R. 15366, Pg. 2013; North 03°15'21" West, 23.08 feet to the Point of Beginning. Containing 914 square feet of land more or less (0.0210 acres). Bearings based on NAD 83 (2011). Subject to all legal highways, easements and restrictions of record. Based on a survey performed under the direction of Douglas C. Spreen II, Ohio Registration Number 8238.






**CITY OF CINCINNATI  
DEPARTMENT OF TRANSPORTATION  
AND ENGINEERING**

**104-T-1  
April 2025**

Situate in Section 8, Town 3, Fractional Range 2, Millcreek Township, City of Cincinnati, Hamilton County, Ohio and being part of Lot 14 of the C. Donaldson's Subdivision of a part of Beech Grove as recorded in Plat Book 2, Page 47 and being part of a tract conveyed to Hamilton County Land Reutilization Corporation in O.R. 13160, Pg. 1627, and being more particularly described as follows:

Commencing at the intersection of the east line of Van Buren Avenue, 40' R/W and the south line of Whittier Street, 50' R/W; thence with the south line of said Whittier Street, South 87°09'33" East, 84.65 feet to a point; thence South 03°15'21" East, 23.08 feet to the Point of Beginning; thence with the new right of way line of said Whittier Street, South 87°09'33" East, 39.83 feet to a point; thence with the west line of a tract conveyed to Hamilton County Land Reutilization Corporation in O.R. 15366, Pg. 2013; South 03°15'33" East, 25.14 feet to a point; thence North 87°07'43" West, 39.84 feet to a point; thence with the east line of a tract conveyed to Hamilton County Land Reutilization Corporation in O.R. 15366, Pg. 2013; North 03°15'21" West, 25.14 feet to the Point of Beginning. Containing 996 square feet of land more or less. Bearings based on NAD 83 (2011). Subject to all legal highways, easements and restrictions of record. Based on a survey performed under the direction of Douglas C. Spreen II, Ohio Registration Number 8238.




**CITY OF CINCINNATI  
DEPARTMENT OF TRANSPORTATION  
AND ENGINEERING**

**106-WD-1  
April 2025**

Situate in Section 8, Town 3, Fractional Range 2, Millcreek Township, City of Cincinnati, Hamilton County, Ohio and being part of Lot 15 of the C. Donaldson's Subdivision of a part of Beech Grove as recorded in Plat Book 2, Page 47 and being part of a tract conveyed to Hamilton County Land Reutilization Corporation in O.R. 15366, Pg. 2013, and being more particularly described as follows:

Commencing at the intersection of the west line of Wehrman Avenue, 50' R/W and the south line of Whittier Street, 50' R/W; thence with the west line of Wehrman Avenue, South 03°15'33" East, 12.07 feet to a set 5/8" iron pin at the Point of Beginning; thence with the west line of Wehrman Avenue, South 03°15'33" East, 11.17 feet to a set 5/8" iron pin; thence with the new right of way line of said Whittier Street, North 87°07'43" West, 250.01 feet to a set 5/8" iron pin; thence with the east line of a tract conveyed to Hamilton County Land Reutilization Corporation in O.R. 13160, Pg. 1627, North 03°15'33" West, 11.03 feet to a set 5/8" iron pin; thence South 87°09'33" East, 250.00 feet to the Point of Beginning. Containing 2759 square feet of land more or less (0.0633 acres). Bearings based on NAD 83 (2011). Subject to all legal highways, easements and restrictions of record. Based on a survey performed under the direction of Douglas C. Spreen II, Ohio Registration Number 8238.




**CITY OF CINCINNATI  
DEPARTMENT OF TRANSPORTATION  
AND ENGINEERING**

**106-T-1  
April 2025**

Situate in Section 8, Town 3, Fractional Range 2, Millcreek Township, City of Cincinnati, Hamilton County, Ohio and being part of Lot 15 of the C. Donaldson's Subdivision of a part of Beech Grove as recorded in Plat Book 2, Page 47 and being part of a tract conveyed to Hamilton County Land Reutilization Corporation in O.R. 15366, Pg. 2013 and being more particularly described as follows:

Commencing at the intersection of the west line of Wehrman Avenue, 50' R/W and the south line of Whittier Street, 50' R/W; thence with the west line of Wehrman Avenue, South 03°15'33" East, 23.24 feet to the Point of Beginning; thence with the west line of Wehrman Avenue, South 03°15'33" East, 24.55 feet to a point; thence South 89°06'04" West, 248.80 feet to a point; thence North 03°15'33" West, 41.00 feet to a point; thence with the new right of way line of said Whittier Street, South 87°07'43" East, 250.01 feet to the Point of Beginning. Containing 8147 square feet of land more or less. Bearings based on NAD 83 (2011). Subject to all legal highways, easements and restrictions of record. Based on a survey performed under the direction of Douglas C. Spreen II, Ohio Registration Number 8238.




**CITY OF CINCINNATI  
DEPARTMENT OF TRANSPORTATION  
AND ENGINEERING**

**107-WD-1  
April 2025**

Situate in Section 8, Town 3, Fractional Range 2, Millcreek Township, City of Cincinnati, Hamilton County, Ohio and being part of Lot 17 of the C. Donaldson's Subdivision of a part of Beech Grove as recorded in Plat Book 2, Page 47 and being part of a tract conveyed to Hamilton County Land Reutilization Corporation in O.R. 15366, Pg. 2013, and being more particularly described as follows:

Beginning at 5/8" iron pin set at the intersection of the east line of Wehrman Avenue, 50' R/W and the south line of Whittier Street, 50' R/W; thence with the south line of Whittier Street, South 87°04'26" East, 168.01 feet to an existing highway monument; thence with the west line of the City of Cincinnati, South 06°08'34" West, 14.27 feet to a set 5/8" iron pin; thence with the new right of way line of said Whittier Street, North 89°02'36" West, 165.15 feet to a set 5/8" iron pin; thence with the east line of Wehrman Avenue, North 03°14'26" West, 20.04 feet to the Point of Beginning. Containing 2847 square feet of land more or less (0.0654 acres). Bearings based on NAD 83 (2011). Subject to all legal highways, easements and restrictions of record. Based on a survey performed under the direction of Douglas C. Spreen II, Ohio Registration Number 8238.




**CITY OF CINCINNATI  
DEPARTMENT OF TRANSPORTATION  
AND ENGINEERING**

**107-T-1  
April 2025**

Situate in Section 8, Town 3, Fractional Range 2, Millcreek Township, City of Cincinnati, Hamilton County, Ohio and being part of Lot 17 of the C. Donaldson's Subdivision of a part of Beech Grove as recorded in Plat Book 2, Page 47 and being part of a tract conveyed to Hamilton County Land Reutilization Corporation in O.R. 15366, Pg. 2013, and being more particularly described as follows:

Commencing at 5/8" iron pin set at the intersection of the east line of Wehrman Avenue, 50' R/W and the south line of Whittier Street, 50' R/W; thence with the east line of Wehrman Avenue South 03°14'26" East, 20.04 feet to a 5/8" iron pin set at the Point of Beginning; thence with the new right of way line of said Whittier Street, South 89°02'36" East, 165.15 feet to a set 5/8" iron pin; thence with the west line of the City of Cincinnati, South 06°08'34" West, 5.37 feet to a set 5/8" iron pin; thence with the north line of a tract conveyed to the State of Ohio in O.R. 12662, Pg. 899, South 86°45'34" West, 163.84 feet to a set 5/8" iron pin; thence with the east line of Wehrman Avenue, North 03°14'26" West, 17.39 feet to the Point of Beginning. Containing 1866 square feet of land more or less (0.0428 acres). Bearings based on NAD 83 (2011). Subject to all legal highways, easements and restrictions of record. Based on a survey performed under the direction of Douglas C. Spreen II, Ohio Registration Number 8238.




**CITY OF CINCINNATI  
DEPARTMENT OF TRANSPORTATION  
AND ENGINEERING**

**108-T-1  
April 2025**

Situate in Section 8, Town 3, Fractional Range 2, Millcreek Township, City of Cincinnati, Hamilton County, Ohio and being part of Lot 17 of the C. Donaldson's Subdivision of a part of Beech Grove as recorded in Plat Book 2, Page 47 and being part of a tract conveyed to State of Ohio in O.R. 12662, Pg. 899, and being more particularly described as follows:

Commencing at the intersection of the east line of Wehrman Avenue, 50' R/W and the south line of Whittier Street, 50' R/W; thence with the east line of Wehrman Avenue South 03°14'26" East, 37.43 feet to the Point of Beginning; thence North 86°45'34" East, 163.84 feet to a point; thence South 06°08'34" West, 9.12 feet to a point; thence South 88°18'26" West, 162.41 feet to a point; thence with the east line of Wehrman Avenue, North 03°14'26" West, 4.61 feet to the Point of Beginning. Containing 1112 square feet of land more or less. Bearings based on NAD 83 (2011). Subject to all legal highways, easements and restrictions of record. Based on a survey performed under the direction of Douglas C. Spreen II, Ohio Registration Number 8238.




**CITY OF CINCINNATI  
DEPARTMENT OF TRANSPORTATION  
AND ENGINEERING**

**110-T-1  
April 2025**

Situate in Section 8, Town 3, Fractional Range 2, Millcreek Township, City of Cincinnati, Hamilton County, Ohio and being part the limited access right of way of HAM-71-3.81, and being more particularly described as follows:

Commencing at the intersection of the east line of Wehrman Avenue, 50' R/W and the south line of Whittier Street, 50' R/W; thence with the south line of Whittier Street, South 87°04'26" East, 243.70 feet to the Point of Beginning; thence with the south line of Whittier Street the following five courses, South 87°04'26" East, 29.97 feet to a point; thence North 71°02'36" East, 30.36 feet to a point; thence on a curve to the left having a radius of 178.00 feet, a distance of 77.00 feet, chord of said curve bears North 67°53'33" East, 76.40 feet to a point; thence North 55°30'00" East, 177.72 feet to a point; thence South 84°16'18" East, 46.13 feet to a point; thence South 43°22'35" West, 38.81 feet to a point; thence South 63°49'44" West, 19.00 feet to a point; thence along a curve to the left having a radius of 3634.75 feet, a distance of 210.06 feet, chord of said curve bears South 63°05'17" West, 210.03 feet to a point; thence South 59°55'50" West, 44.62 feet to a point; thence South 88°18'26" West, 54.66 feet to a point; thence North 06°13'04" East, 22.61 feet to the Point of Beginning. Containing 7737 square feet of land more or less. Bearings based on NAD 83 (2011). Subject to all legal highways, easements and restrictions of record. Based on a survey performed under the direction of Douglas C. Spreen II, Ohio Registration Number 8238.




**CITY OF CINCINNATI  
DEPARTMENT OF TRANSPORTATION  
AND ENGINEERING**

**111-T-1  
April 2025**

Situate in Section 8, Town 3, Fractional Range 2, Millcreek Township, City of Cincinnati, Hamilton County, Ohio and being part of a tract conveyed to Duke Energy Ohio, Inc. in O.R. 11516, Pg. 1531 and being more particularly described as follows:


Commencing at the southwest corner of Lot 23 of C. Donaldson's Second Subdivision of Beech Grove as recorded in Plat Book 2, Page 103 and also being in the north line of Whittier Street, 50' R/W; thence with the north line of said Whittier Street, South  $87^{\circ}09'33''$  East, 931.77 feet to the Point of Beginning; thence North  $02^{\circ}50'27''$  East, 10.00 feet to a point; thence South  $87^{\circ}09'33''$  East, 10.72 feet to a point; thence North  $04^{\circ}13'04''$  East, 22.63 feet to a point; thence South  $86^{\circ}12'29''$  East, 34.18 feet to a point; thence South  $04^{\circ}33'15''$  West, 12.06 feet to a point; thence South  $87^{\circ}09'33''$  East, 33.80 feet to a point; thence South  $06^{\circ}17'08''$  West, 20.04 feet to a point; thence North  $87^{\circ}09'33''$  East, 77.67 feet to the Point of Beginning. Containing 1878 square feet of land more or less. Bearings based on NAD 83 (2011). Subject to all legal highways, easements and restrictions of record. Based on a survey performed under the direction of Douglas C. Spreen II, Ohio Registration Number 8238.





**CITY OF CINCINNATI  
DEPARTMENT OF TRANSPORTATION  
AND ENGINEERING**

**112-WD-1  
April 2025**



Situate in Section 8, Town 3, Fractional Range 2, Millcreek Township, City of Cincinnati, Hamilton County, Ohio and being part of a tract conveyed to Varland Metal Services, Inc. in D.B. 3172, Pg. 560, and O.R. 5302, Pg. 566 and being more particularly described as follows:

Commencing at the intersection of the west line of Fredonia Avenue, R/W varies and the south line of Ridgeway Avenue, 50' R/W; thence with the west line of Fredonia Avenue, South 05°54'40" West, 175.00 feet to a point; thence continuing along the west line of Fredonia Avenue, South 14°44'05" East, 151.38 feet to a set Mag Nail; thence South 03°56'19" East, 393.51 feet to a set cross notch; thence along a curve to the right having a radius of 80.00 feet, a distance of 56.14 feet, chord of said curve bears South 16°10'03" West, 55.00 feet to a 5/8" iron pin set at the Point of Beginning; thence continuing along the west line of Fredonia Avenue, along a curve to the right having a radius of 80.00 feet, a distance of 26.86 feet, chord of said curve bears South 45°53'27" West, 26.73 feet to a set 5/8" iron pin; thence with the north line of Whittier St., R/W varies, the following four courses: South 55°30'42" West, 230.12 feet to a set 5/8" iron pin; thence South 70°46'52" West, 38.69 feet to a set 5/8" iron pin; thence South 84°12'10" West, 60.00 feet to a set 5/8" iron pin; thence North 87°09'33" West, 47.08 feet to a point being 0.16 feet north and 2.23 feet east of an existing iron pin; thence along the east line of a tract conveyed to Duke Energy Ohio, Inc. in O.R. 11516 Pg. 1531, North 06°17'08" East, 7.32 feet to a set 5/8" iron pin; thence along the new right of way of Whittier Street, on a curve to the left having a radius of 405.00 feet, a distance of 242.55 feet, chord of said curve bears North 72°23'11" East, 238.94 feet to a set 5/8" iron pin; thence North 55°13'46" East, 150.44 feet to the Point of Beginning. Containing 0.0765 acres of land more or less. Bearings based on NAD83 (2011). Subject to all legal highways, easements and restrictions of record. Based on a survey performed under the direction of Douglas C. Spreen II, Ohio Registration Number 8238.

**CITY OF CINCINNATI  
DEPARTMENT OF TRANSPORTATION  
AND ENGINEERING**

**112-T-1  
April 2025**

Situate in Section 8, Town 3, Fractional Range 2, Millcreek Township, City of Cincinnati, Hamilton County, Ohio and being part of a tract conveyed to Varland Metal Services, Inc. in D.B. 3172, Pg. 560, and O.R. 5302, Pg. 566 and being more particularly described as follows:


Commencing at the intersection of the west line of Fredonia Avenue, R/W varies and the south line of Ridgeway Avenue, 50' R/W; thence with the west line of Fredonia Avenue, South 05°54'40" West, 175.00 feet to a point; thence continuing along the west line of Fredonia Avenue, South 14°44'05" East, 151.38 feet to a set Mag Nail; thence South 03°56'19" East, 393.51 feet to a set cross notch; thence along a curve to the right having a radius of 80.00 feet, a distance of 21.41 feet, chord of said curve bears South 03°43'42" West, 21.34 feet to the Point of Beginning; thence continuing along the west line of Fredonia Avenue, along a curve to the right having a radius of 80.00 feet, a distance of 34.74 feet, chord of said curve bears South 23°49'58" West, 34.46 feet to a point; thence along the new right of way of Whittier Street, South 55°13'46" West, 150.44 feet to a point; thence on a curve to the right having a radius of 405.00 feet, a distance of 242.55 feet, chord of said curve bears South 72°23'11" West, 238.94 feet to a point; thence North 06°17'08" East, 12.71 feet to a point; thence North 73°16'18" East, 180.15 feet to a point; thence North 62°33'16" East, 178.32 feet to a point; thence North 20°16'32" East, 30.18 feet to a point; thence North 57°06'48" East, 26.94 feet to the Point of Beginning. Containing 7213 square feet of land more or less. Bearings based on NAD83 (2011). Subject to all legal highways, easements and restrictions of record. Based on a survey performed under the direction of Douglas C. Spreen II, Ohio Registration Number 8238.

**CITY OF CINCINNATI  
DEPARTMENT OF TRANSPORTATION  
AND ENGINEERING**

**114-WD-1  
April 2025**

Situate in Section 8, Town 3, Fractional Range 2, Millcreek Township, City of Cincinnati, Hamilton County, Ohio and being part of a tract conveyed to VB Holdings, LLC in O.R. 14289 Pg. 1291 and being more particularly described as follows:

Beginning at a cross notch set at the southeast corner of the intersection of Fredonia Avenue (R/W varies) and Melbourne Street (50' R/W); thence with the south line of Melbourne Street, South 84°09'23" East, 14.61 feet to a set 5/8" iron pin; thence along the new right of way of Fredonia Avenue, South 03°53'33" East, 179.07 feet to a set 5/8" iron pin; thence on a curve to the left having a radius of 360.05 feet, a distance of 54.63 feet, chord of said curve bears South 08°14'22" East, 54.58 feet to an existing iron pin; thence North 39°33'24" West, 16.96 feet to a set 5/8" iron pin; thence South 86°11'50" West, 7.00 feet to a set cross notch; thence along the old right of way of Fredonia Avenue the following three courses: thence North 04°53'25" West, 14.07 feet to a point; thence North 04°54'41" west, 68.22 feet to a point; thence North 03°58'06" West, 139.90 feet to the Point of Beginning. Containing 0.0730 acres of land more or less. Bearings based on NAD 83 (2011). Subject to all legal highways, easements and restrictions of record. Based on a survey performed under the direction of Douglas C. Spreen II, Ohio Registration Number 8238.




**CITY OF CINCINNATI  
DEPARTMENT OF TRANSPORTATION  
AND ENGINEERING**

**114-T-1  
April 2025**

Situate in Section 8, Town 3, Fractional Range 2, Millcreek Township, City of Cincinnati, Hamilton County, Ohio and being part of a tract conveyed to VB Holdings, LLC in O.R. 14289 Pg. 1291 and being more particularly described as follows:

Commencing at a cross notch set at the southeast corner of the intersection of Fredonia Avenue (R/W varies) and Melbourne Street (50' R/W); thence with the south line of Melbourne Street, South 84°09'23" East, 14.61 feet to a set 5/8" iron pin at the Point of Beginning; thence along south line of Melbourne Street, South 84°09'23" East, 40.28 feet to a point; thence South 05°54'33" West, 17.24 feet to a point; thence South 86°10'45" West, 30.00 feet to a point; thence South 03°56'02" East, 160.31 feet to a point; thence North 86°02'04" East, 30.20 feet to a point; thence South 03°57'56" East, 27.14 feet to a point; thence South 21°33'25" West, 35.00 feet to a point; thence South 16°38'09" East, 61.78 feet to a point; thence along the limited access right of way of HAM-71-3.81 (Interstate 71) South 57°57'01" West, 5.00 feet to a point; thence North 21°21'31" West, 63.59 feet to a point; thence North 39°33'24" West, 13.85 feet to a point thence along the new right of way of Fredonia Avenue, on a curve to the right having a radius of 360.05 feet, a distance of 54.63 feet, chord of said curve bears North 08°14'22" West, 54.58 feet to a point; thence North 03°53'33" West, 179.07 feet to the Point of Beginning. Containing 4143 square feet of land more or less. Bearings based on NAD 83 (2011). Subject to all legal highways, easements and restrictions of record. Based on a survey performed under the direction of Douglas C. Spreen II, Ohio Registration Number 8238.




**CITY OF CINCINNATI  
DEPARTMENT OF TRANSPORTATION  
AND ENGINEERING**

**119-WD-1  
April 2025**

Situate in Section 8, Town 3, Fractional Range 2, Millcreek Township, City of Cincinnati, Hamilton County, Ohio and being part of a tract conveyed to Dellway Storage, L.P. in O.R. 13279 Pg. 2140 and in O.R. 13365 Pg. 1531 and being more particularly described as follows:

Beginning at a cross notch set at the northeast corner of the intersection of Fredonia Avenue (R/W varies) and Melbourne Street (50' R/W); thence with the east line of Fredonia Avenue, North 03°54'39" West, 83.11 feet to a point; thence along the south line of a tract conveyed to The Holthaus Partnership in O.R. 12485, Pg. 990, North 64°46'21" East, 12.30 feet to a point; thence along the new right of way of Fredonia Avenue, South 04°10'14" East, 89.62 feet to a set cross notch; thence along the north line of Melbourne Street, North 84°09'39" West, 12.03 feet to the Point of Beginning. Containing 0.0231 acres of land more or less. Bearings based on NAD 83 (2011). Subject to all legal highways, easements and restrictions of record. Based on a survey performed under the direction of Douglas C. Spreen II, Ohio Registration Number 8238.



**CITY OF CINCINNATI  
DEPARTMENT OF TRANSPORTATION  
AND ENGINEERING**

**119-T-1  
April 2025**

Situate in Section 8, Town 3, Fractional Range 2, Millcreek Township, City of Cincinnati, Hamilton County, Ohio and being part of a tract conveyed to Dellway Storage, L.P. in O.R. 13279 Pg. 2140 and in O.R. 13365 Pg. 1531 and being more particularly described as follows:

Commencing at the northeast corner of the intersection of Fredonia Avenue (R/W varies) and Melbourne Street (50' R/W); thence with the north line of Melbourne Street, South 84°09'39" East, 12.03 feet to the Point of Beginning; thence North 04°10'14" West, 89.62 feet to a point; thence along the south line of a tract conveyed to The Holthaus Partnership in O.R. 12485, Pg. 990 the following 4 courses: North 64°46'21" East, 113.12 feet to a point; thence North 64°12'21" East, 65.64 feet to a point; thence North 06°01'21" East, 4.25 feet to a point; thence North 65°38'21" East, 299.21 feet to a point; thence South 43°46'42" West, 40.94 feet to a point; thence South 65°37'13" West, 356.50 feet to a point; thence South 24°50'35" East, 32.18 feet to a point; thence South 64°57'02" West, 44.64 feet to a point; thence South 25°39'09" W East, 86.20 feet to a point; thence along the north line of Melbourne Street, North 84°09'39" West, 85.74 feet to the Point of Beginning. Containing 13531 square feet of land more or less. Bearings based on NAD 83 (2011). Subject to all legal highways, easements and restrictions of record. Based on a survey performed under the direction of Douglas C. Spreen II, Ohio Registration Number 8238.

