

Let's make moves.

Cincinnati City Council – May 23, 2023
Climate, Environment, and Infrastructure Committee
Wade Johnston, AICP – Executive Director, Tri-State Trails





What We Do



EXPAND

advocate for connecting and expanding the regional trail and bikeway network



LEARN

collect and maintain data on trails locally



ASSIST

provide technical assistance to local governments and community groups



CONNECT

convene trail planners, managers, advocates, and users to share best practices



PROMOTE

promote and celebrate existing trails in the tri-state



Benefits of Trails & Bikeways



encourage
economic
development



attract &
retain talent



expand
transportation
options



enhance
neighborhood
connectivity



improve
public health



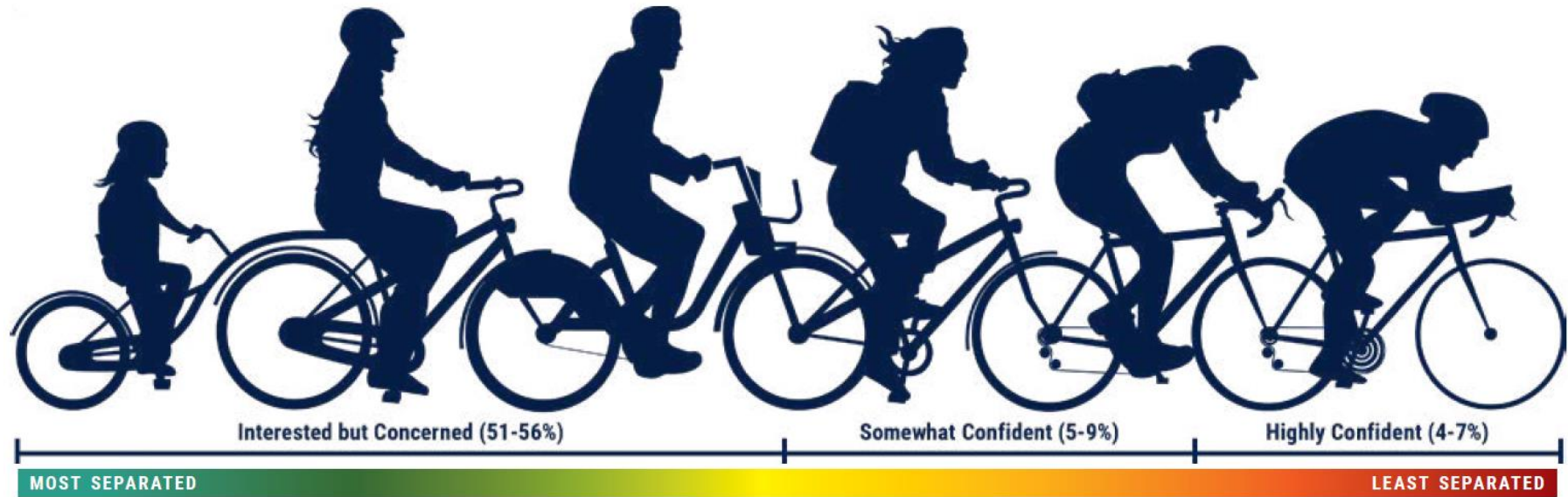
increase
transportation
equity



promote
environmental
sustainability



connect
recreation
amenities



Shared Use Path



Separated Bike Lane



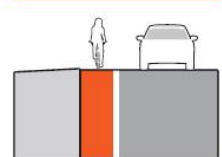
Buffered Bike Lane



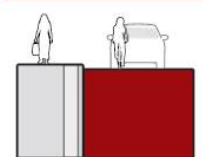
Bike Lane



Shoulder Bikeway



Shared Roadway

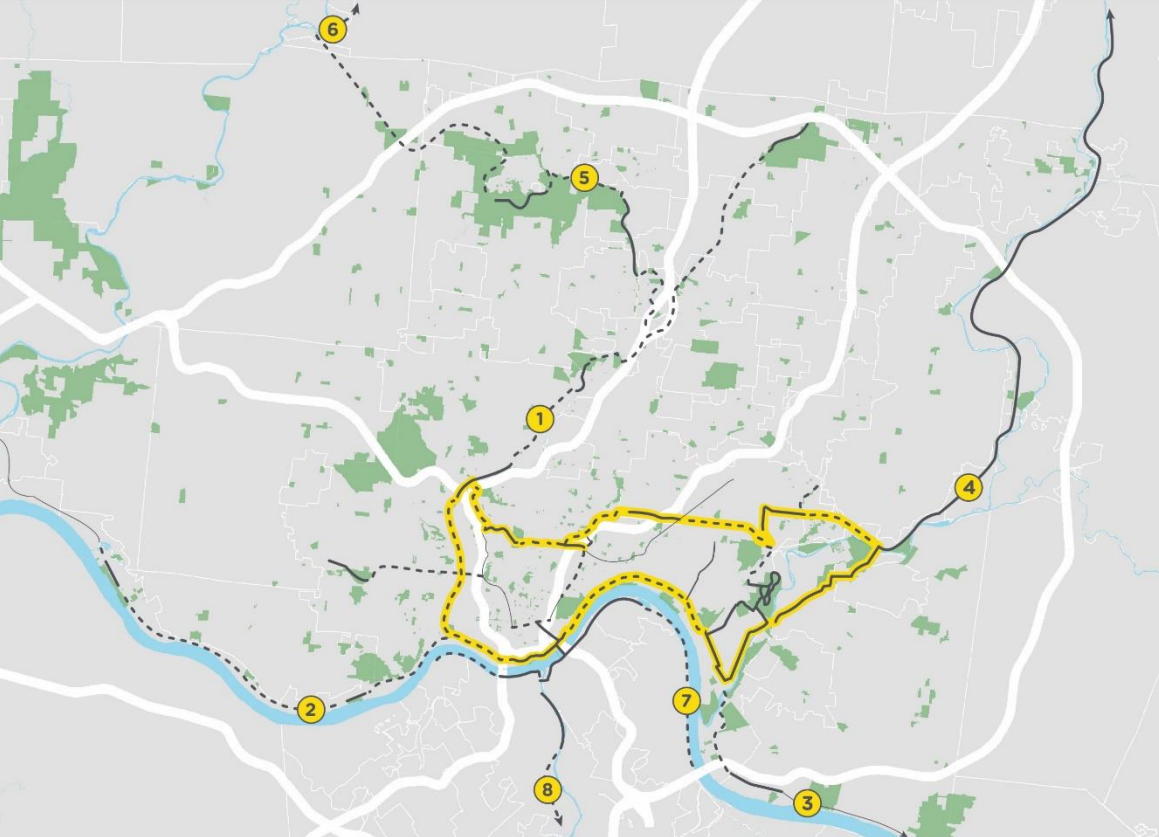




Cincinnati's first-ever urban trail loop.



— COMPLETED TRAILS	— 1 — Wasson Way	6 Little Miami Scenic Trail	11 Canal Bikeway
- - - CAPITAL CAMPAIGN	- - - 2 - - Uptown Connector	7 Gilbert Arts Connector	12 Ohio River Trail West
- - - - PLANNED TRAILS	- - - 3 - - Little Miami Connector	8 Murray Path	13 Little Duck Creek Trail
— BICYCLE LANES	- - - 4 - - Ohio River Trail	9 Lunken / Armleder Trail	14 Lick Run Greenway
— 34-MILE TRAIL LOOP	— 5 — Beechmont Connector	10 Mill Creek Greenway	15 Riverfront Commons



- | | | |
|----------------------|-----------------------------|---------------------------------|
| — COMPLETED TRAILS | ① Mill Creek Greenway | ⑤ West Fork Mill Creek Greenway |
| - - - PLANNED TRAILS | ② Ohio River Trail West | ⑥ Great Miami River Trail |
| — BICYCLE LANES | ③ Ohio River Trail East | ⑦ Riverfront Commons |
| — 34-MILE TRAIL LOOP | ④ Little Miami Scenic Trail | ⑧ Licking River Greenway |

Regional Connections



The Ohio to Erie Trail follows US Bike Route 21 for 326-miles from Cincinnati to Cleveland and is accessible from the Little Miami Scenic Trail.

Public-Private Partnership



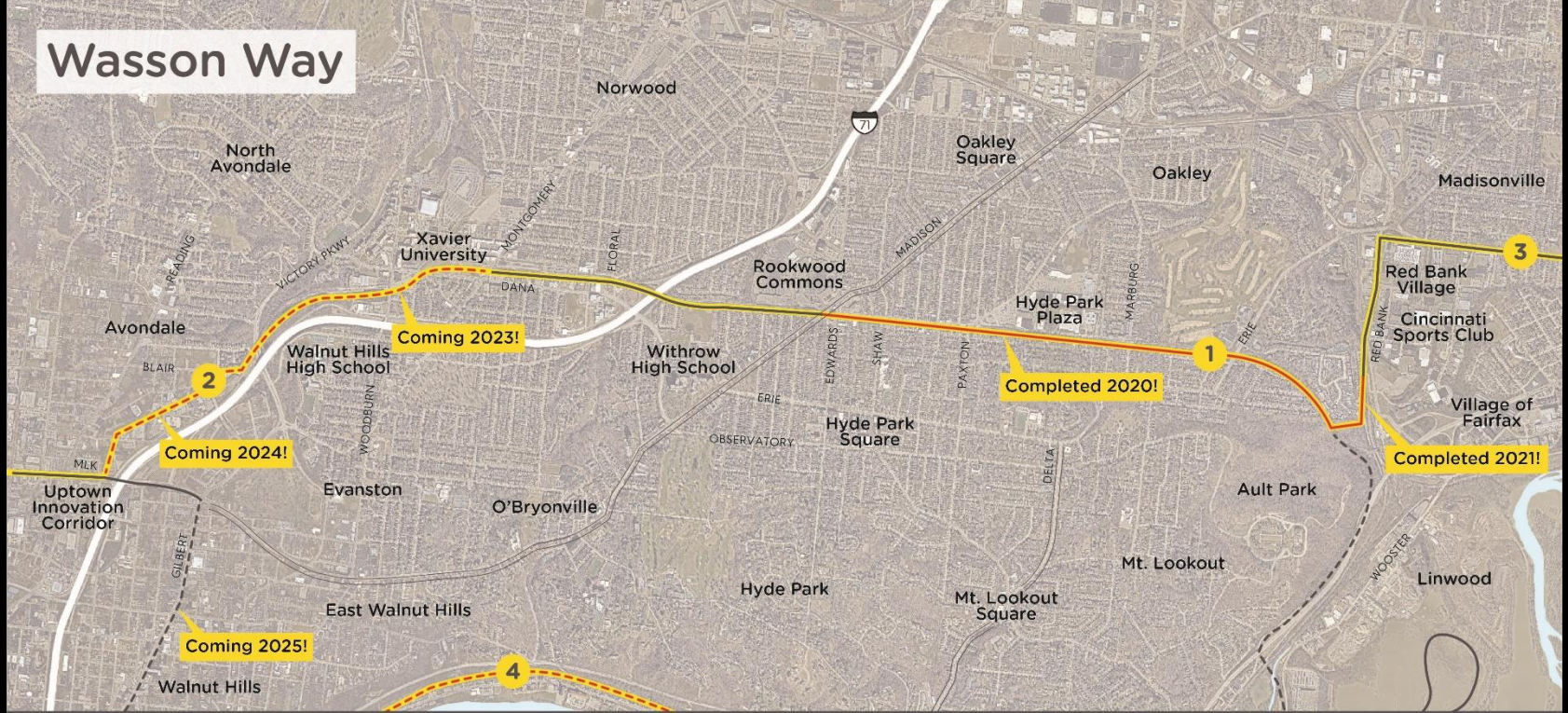
Green Umbrella
Cincinnati USA Regional Chamber
Cincinnati Regional Business Committee
Cincinnati Park Board
Cincinnati Recreation Commission
Xavier University
University of Cincinnati
1819 Innovation Hub
Uptown Consortium
Avondale Development Corporation
Avondale Community Council
Walnut Hills Redevelopment Foundation

Walnut Hills Area Council
Evanston Community Council
Village of Mariemont
Columbia Township
OKI Regional Council of Governments
State of Ohio
Ohio Department of Natural Resources
Ohio Department of Transportation
Mill Creek Alliance
River- West
ArtWorks
Cincinnati Reds



— COMPLETED TRAILS	— 1 — Wasson Way	6 Little Miami Scenic Trail	11 Canal Bikeway
- - - CAPITAL CAMPAIGN	- - - 2 - - Uptown Connector	7 Gilbert Arts Connector	12 Ohio River Trail West
- - - - PLANNED TRAILS	- - - 3 - - Little Miami Connector	8 Murray Path	13 Little Duck Creek Trail
— BICYCLE LANES	- - - 4 - - Ohio River Trail	9 Lunken / Armleder Trail	14 Lick Run Greenway
— 34-MILE TRAIL LOOP	— 5 — Beechmont Connector	10 Mill Creek Greenway	15 Riverfront Commons

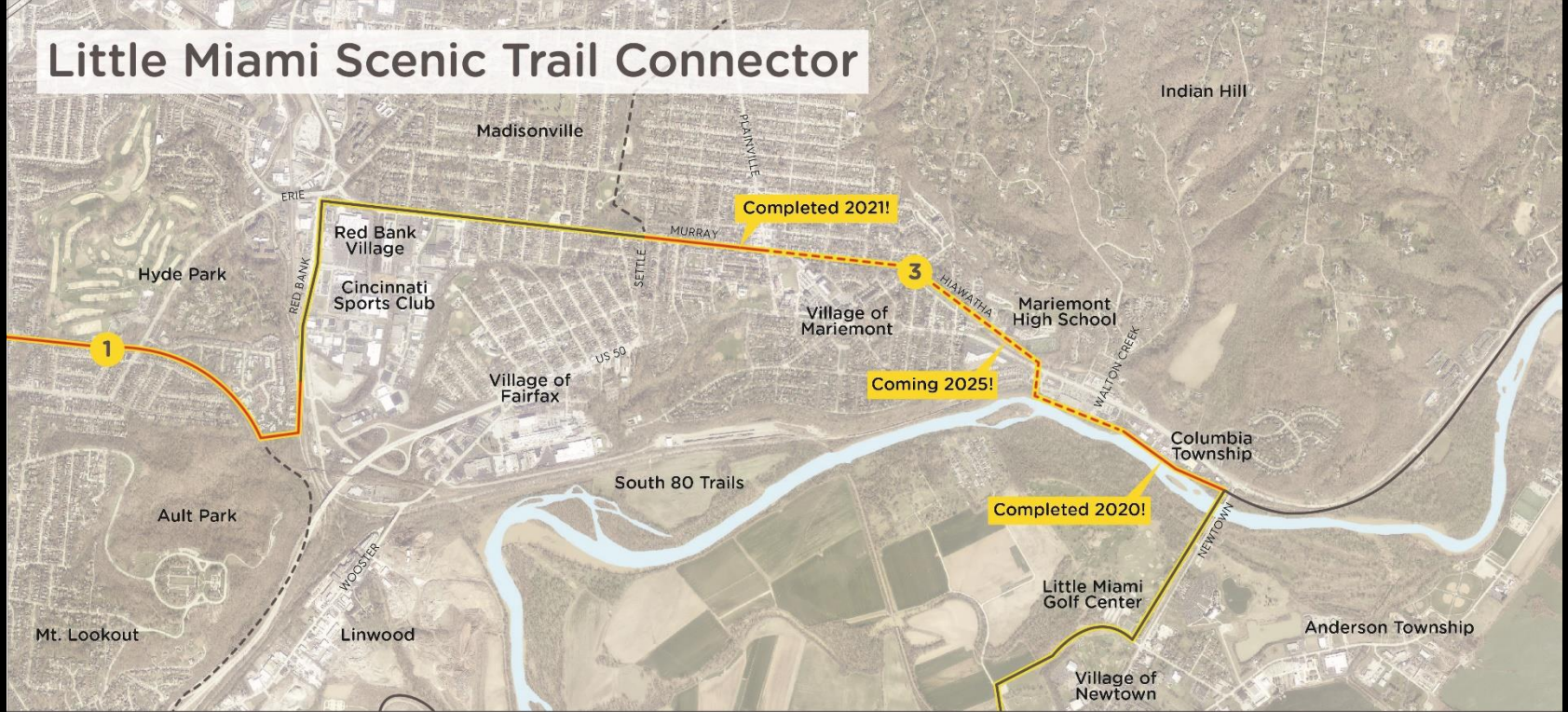
Wasson Way



WASSON WAY	— 1 —	CAPITAL CAMPAIGN	— — — —
UPTOWN CONNECTOR	- - - - 2 - - - -	COMPLETED TRAILS	————
LITTLE MIAMI CONNECTOR	- - - - 3 - - - -	PLANNED TRAILS	- - - - -
OHIO RIVER TRAIL	- - - - 4 - - - -	BICYCLE LANES	=====
BEECHMONT CONNECTOR	- - - - 5 - - - -	34-MILE TRAIL LOOP	—————



Little Miami Scenic Trail Connector



WASSON WAY	— 1 —	CAPITAL CAMPAIGN	— — — — —
UPTOWN CONNECTOR	- - - - - 2 - - - - -	COMPLETED TRAILS	—————
LITTLE MIAMI CONNECTOR	- - - - - 3 - - - - -	PLANNED TRAILS	- - - - -
OHIO RIVER TRAIL	- - - - - 4 - - - - -	BICYCLE LANES	=====
BEECHMONT CONNECTOR	- - - - - 5 - - - - -	34-MILE TRAIL LOOP	—————

LET'S
CONNECT
OUR
TRAILS.



WALKING NETWORK CINCINNATI RIDING ON

To donate, visit
CROWNcincinnati.org







LET'S
CONNECT
OUR
TRAILS.

To donate, visit
CINWWW.cincinnati.org

CINCINNATI REDS
CINCINNATI, OH

TRI STATE TRAILS



Beechmont Connector



WASSON WAY		CAPITAL CAMPAIGN	
UPTOWN CONNECTOR		COMPLETED TRAILS	
LITTLE MIAMI CONNECTOR		PLANNED TRAILS	
OHIO RIVER TRAIL		BICYCLE LANES	
BEECHMONT CONNECTOR		34-MILE TRAIL LOOP	



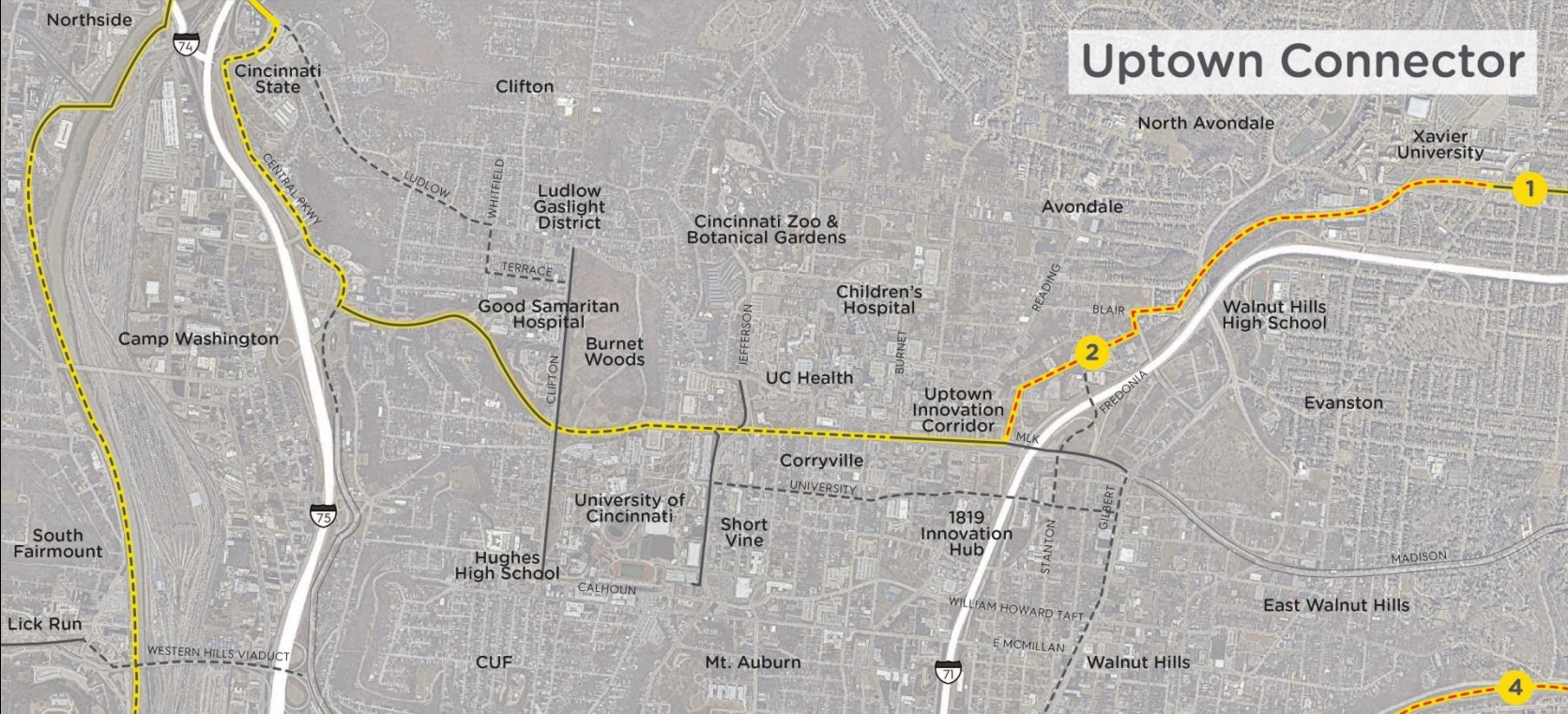
Wasson Way Phase 6B



WASSON WAY	----- 1 -----	CAPITAL CAMPAIGN	-----
UPTOWN CONNECTOR	----- 2 -----	COMPLETED TRAILS	—————
LITTLE MIAMI CONNECTOR	----- 3 -----	PLANNED TRAILS	- - - - -
OHIO RIVER TRAIL	----- 4 -----	BICYCLE LANES	=====
BEECHMONT CONNECTOR	----- 5 -----	34-MILE TRAIL LOOP	—————

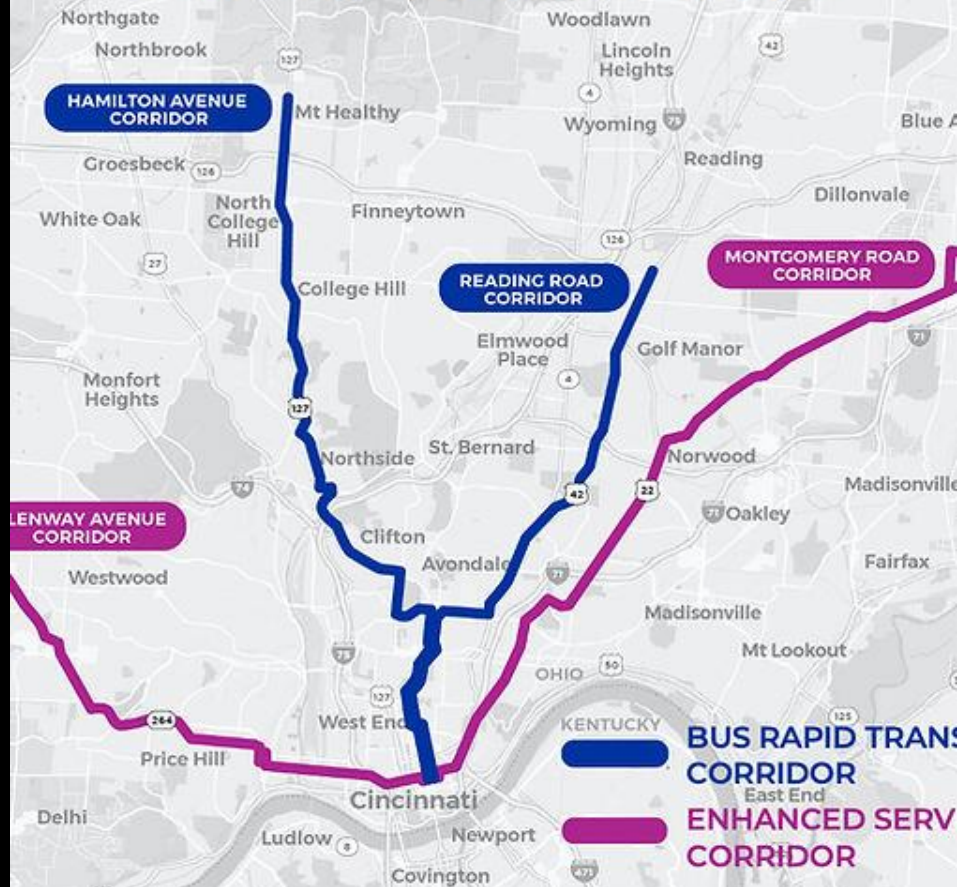


Uptown Connector

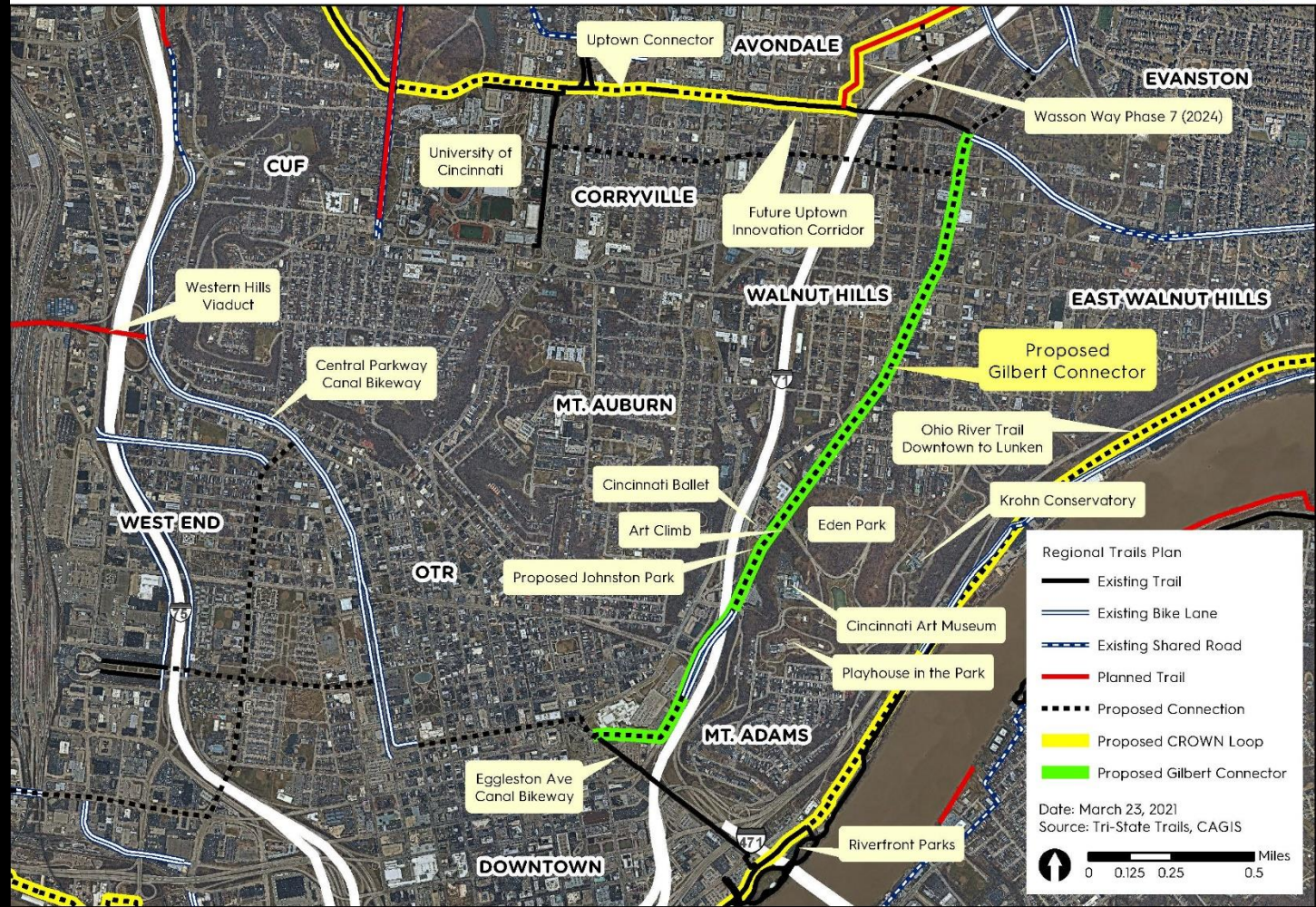


WASSON WAY	— 1 —	CAPITAL CAMPAIGN	— — — —
UPTOWN CONNECTOR	— 2 —	COMPLETED TRAILS	————
LITTLE MIAMI CONNECTOR	— 3 —	PLANNED TRAILS	- - - - -
OHIO RIVER TRAIL	— 4 —	BICYCLE LANES	=====
BEECHMONT CONNECTOR	— 5 —	34-MILE TRAIL LOOP	—————

BUS RAPID TRANSIT STUDY CORRIDORS



CROWN: Gilbert Connector

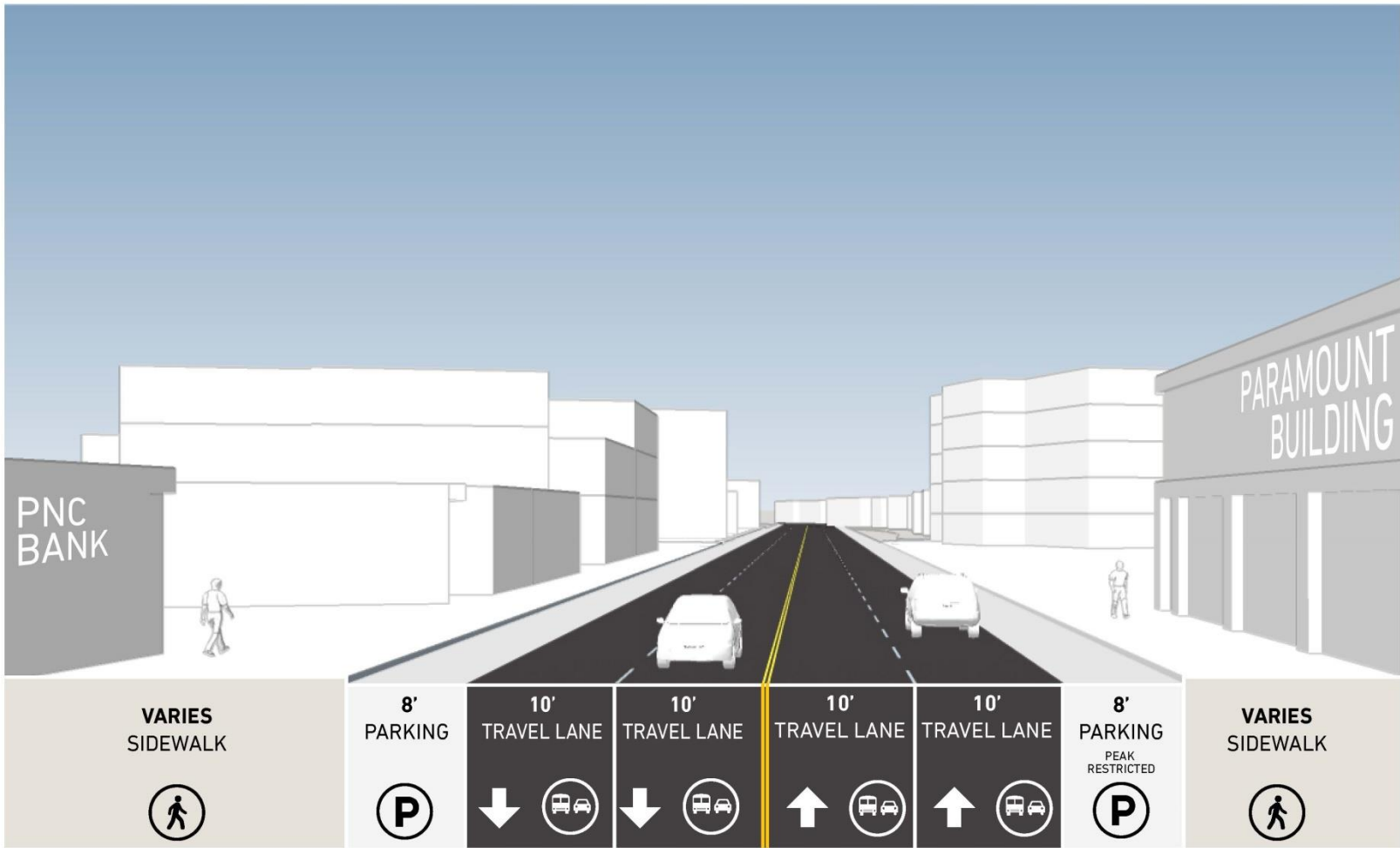


Regional Trails Plan

- Existing Trail
- Existing Bike Lane
- Existing Shared Road
- Planned Trail
- Proposed Connection
- Proposed CROWN Loop
- Proposed Gilbert Connector

Date: March 23, 2021
 Source: Tri-State Trails, CAGIS

0 0.125 0.25 0.5 Miles



56'

NEW DEVELOPMENT

PARAMOUNT BUILDING

New transit platforms

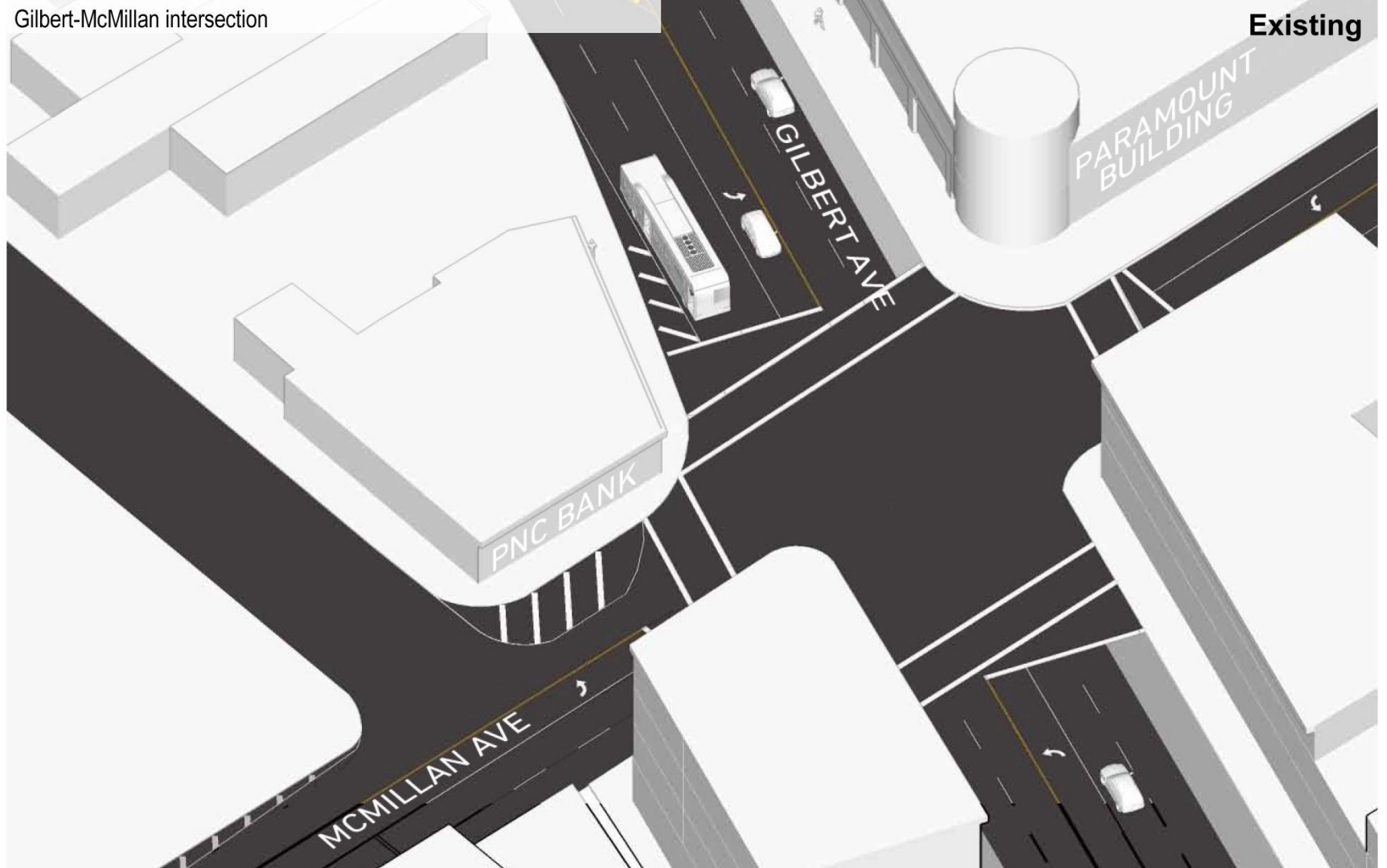
New mid-block pedestrian connection

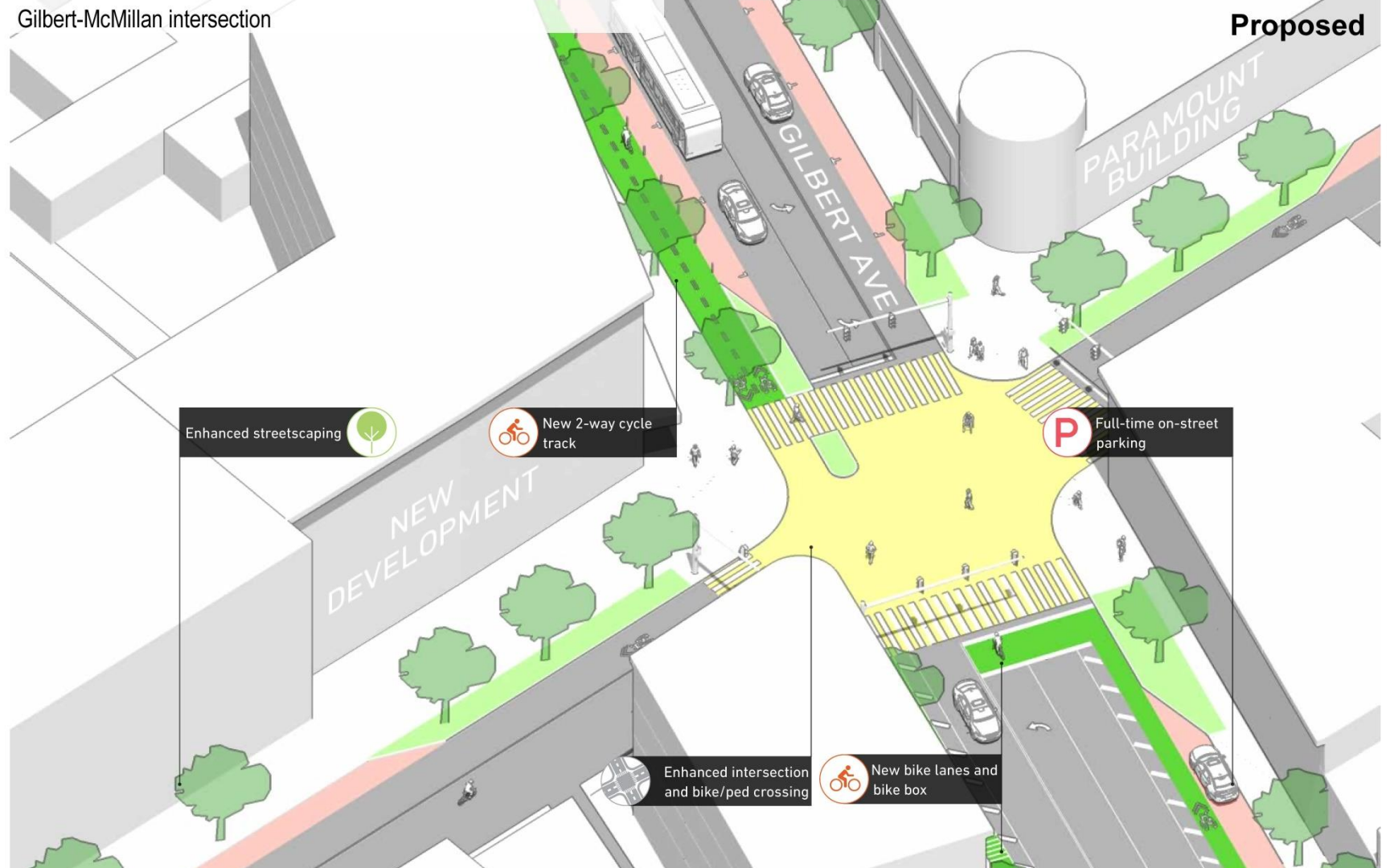
Full-time on-street parking


Enhanced streetscaping





56'







Enhanced streetscaping 

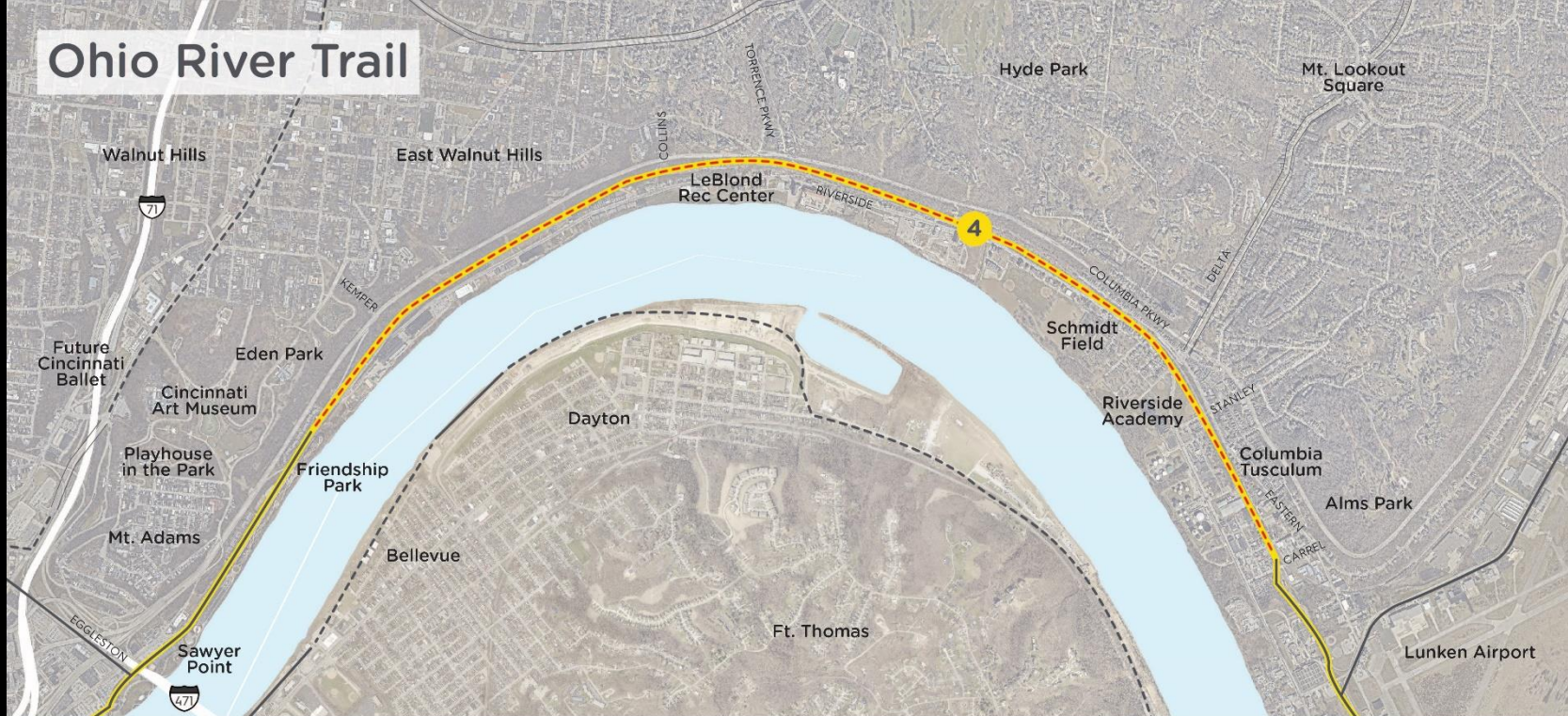
 New 2-way cycle track

 Full-time on-street parking

 Enhanced intersection and bike/ped crossing

 New bike lanes and bike box

Ohio River Trail



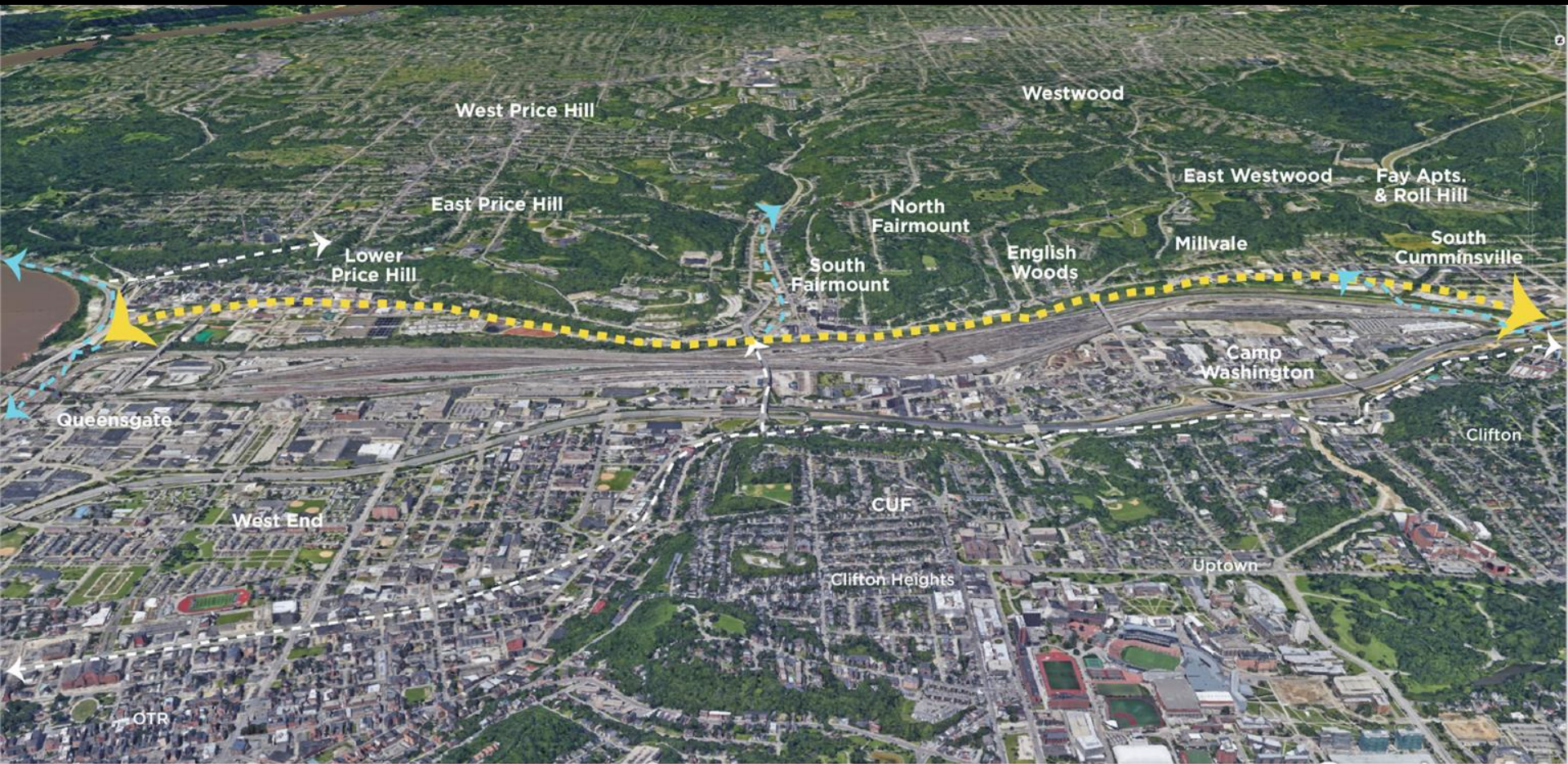
WASSON WAY		1		CAPITAL CAMPAIGN	
UPTOWN CONNECTOR		2		COMPLETED TRAILS	
LITTLE MIAMI CONNECTOR		3		PLANNED TRAILS	
OHIO RIVER TRAIL		4		BICYCLE LANES	
BEECHMONT CONNECTOR		5		34-MILE TRAIL LOOP	







— COMPLETED TRAILS	— 1 — Wasson Way	6 Little Miami Scenic Trail	11 Canal Bikeway
- - - CAPITAL CAMPAIGN	- - - 2 - - Uptown Connector	7 Gilbert Arts Connector	12 Ohio River Trail West
- - - PLANNED TRAILS	- - - 3 - - Little Miami Connector	8 Murray Path	13 Little Duck Creek Trail
— BICYCLE LANES	- - - 4 - - Ohio River Trail	9 Lunken / Armleder Trail	14 Lick Run Greenway
— 34-MILE TRAIL LOOP	- - - 5 - - Beechmont Connector	10 Mill Creek Greenway	15 Riverfront Commons



West Price Hill

Westwood

East Price Hill

North Fairmount

East Westwood

Fay Apts. & Roll Hill

Lower Price Hill

South Fairmount

English Woods

Millvale

South Cumminsville

Queensgate

Camp Washington

Clifton

West End

CUF

Clifton Heights

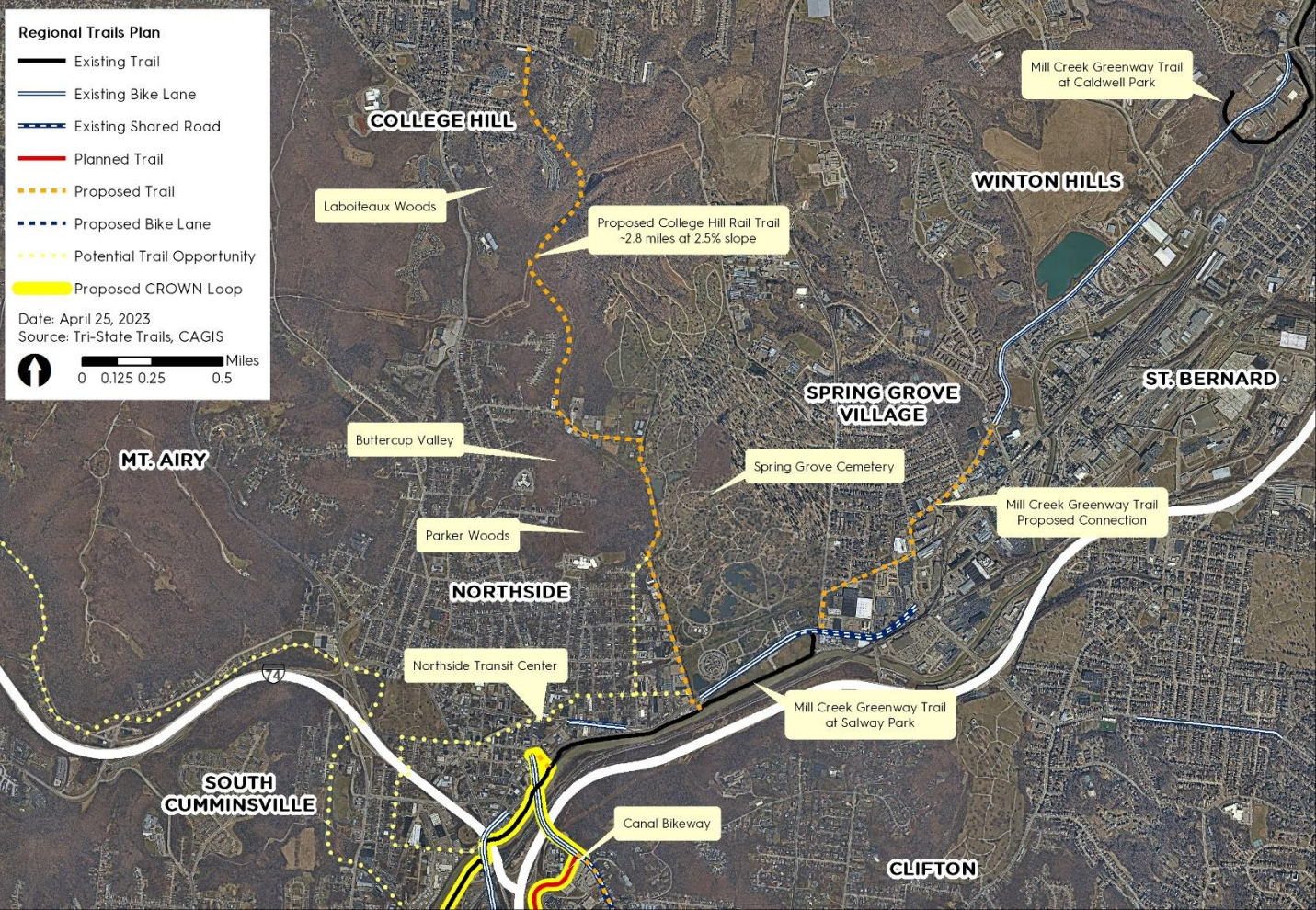
Uptown

OTR

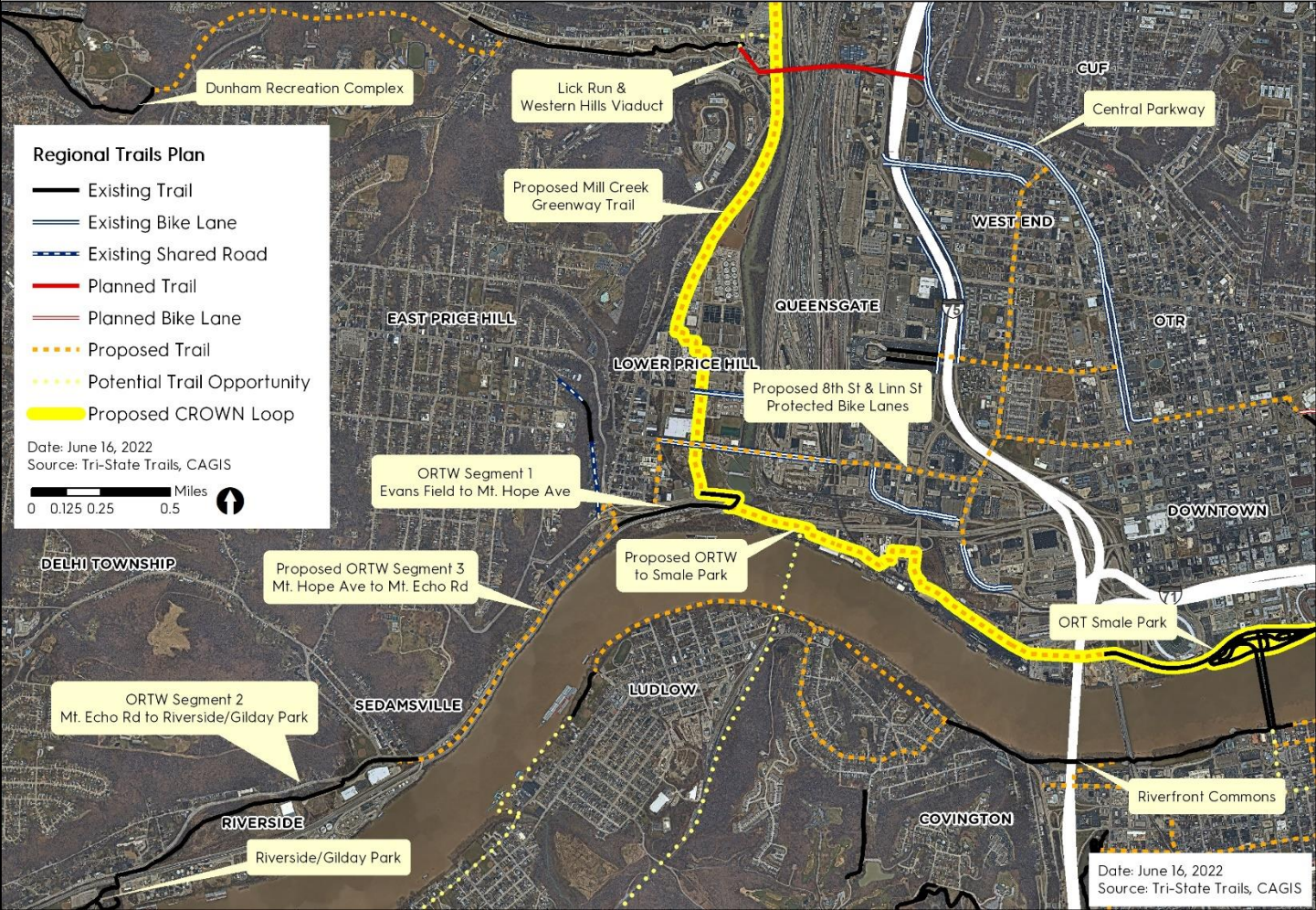




CROWN: College Hill + Northside Concept



CROWN: Ohio River Trail West



Regional Trails Plan

- Existing Trail
- Existing Bike Lane
- Existing Shared Road
- Planned Trail
- Planned Bike Lane
- Proposed Trail
- Potential Trail Opportunity
- Proposed CROWN Loop

Date: June 16, 2022
 Source: Tri-State Trails, CAGIS

0 0.125 0.25 0.5 Miles

ORTW Segment 1
 Evans Field to Mt. Hope Ave

Proposed ORTW Segment 3
 Mt. Hope Ave to Mt. Echo Rd

ORTW Segment 2
 Mt. Echo Rd to Riverside/Gilday Park

Riverside/Gilday Park

Proposed ORTW
 to Smale Park

ORT Smale Park

Proposed 8th St & Linn St
 Protected Bike Lanes

Riverfront Commons

Date: June 16, 2022
 Source: Tri-State Trails, CAGIS



Tour de Crown



August 29, 2023
7:00am - 3:00pm



Fifty West Brewing
7605 Wooster Pike

Thank you!

For more information, visit
tristatetrails.org



Wade Johnston, AICP
Executive Director, Tri-State Trails
wade@tristatetrails.org